

# Western Heights Combined Heritage and Landscape Appraisal

Volume 4



Historic OS Maps

Dover District Council

## Western Heights

# Combined Heritage and Landscape Appraisal

### Document verification

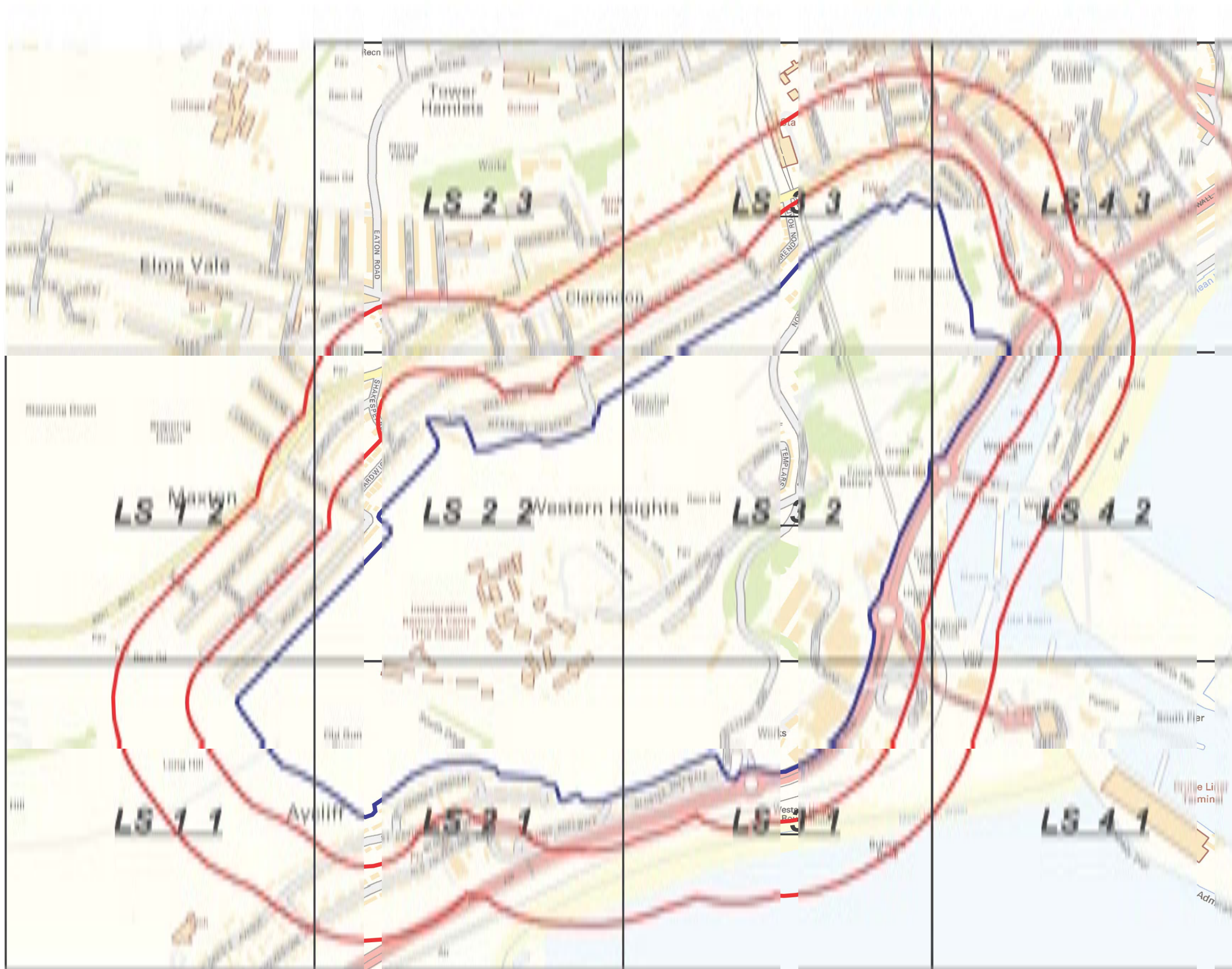
Client: Dover District Council  
Project: Western Heights Combined Heritage & Landscape Appraisal  
Job number: A099905  
Document title: Western Heights Combined Heritage & Landscape Appraisal  
Status: Final Report  
Date: March 2017

### Document Checking:

Prepared by: Marcus Pinker, Landscape Assistant      Date: 13 March 2017  
                  and Dr Gillian Scott, Built Heritage  
                  Consultant  
Checked by: Mary O'Connor, FLI                              Date: 17 March 2017

This report is copyright: © WYG Environment Planning Transport Limited, 2017.  
All drawings and photographs are by WYG Group Limited unless stated otherwise.  
Drawings based on the Ordnance Survey map are reproduced with the permission of  
Her Majesty's Stationery Office: © Crown copyright  
WYG Environment Planning Transport Limited licence number: AR 1000 17603





**1:2500 Scale Grid Index**



## Site Details:

Client Ref: EMS\_398519\_532947  
 Report Ref: EMS-398519\_532947\_LS\_1\_1  
 Grid Ref: 630097, 140142

Map Name: County Series

Map date: 1865

Scale: 1:2,500

Printed at: 1:2,500



Surveyed 1865  
 Revised 1865  
 Edition N/A  
 Copyright N/A  
 Levelled N/A



Produced by  
 Groundsure Insights  
[www.groundsure.com](http://www.groundsure.com)

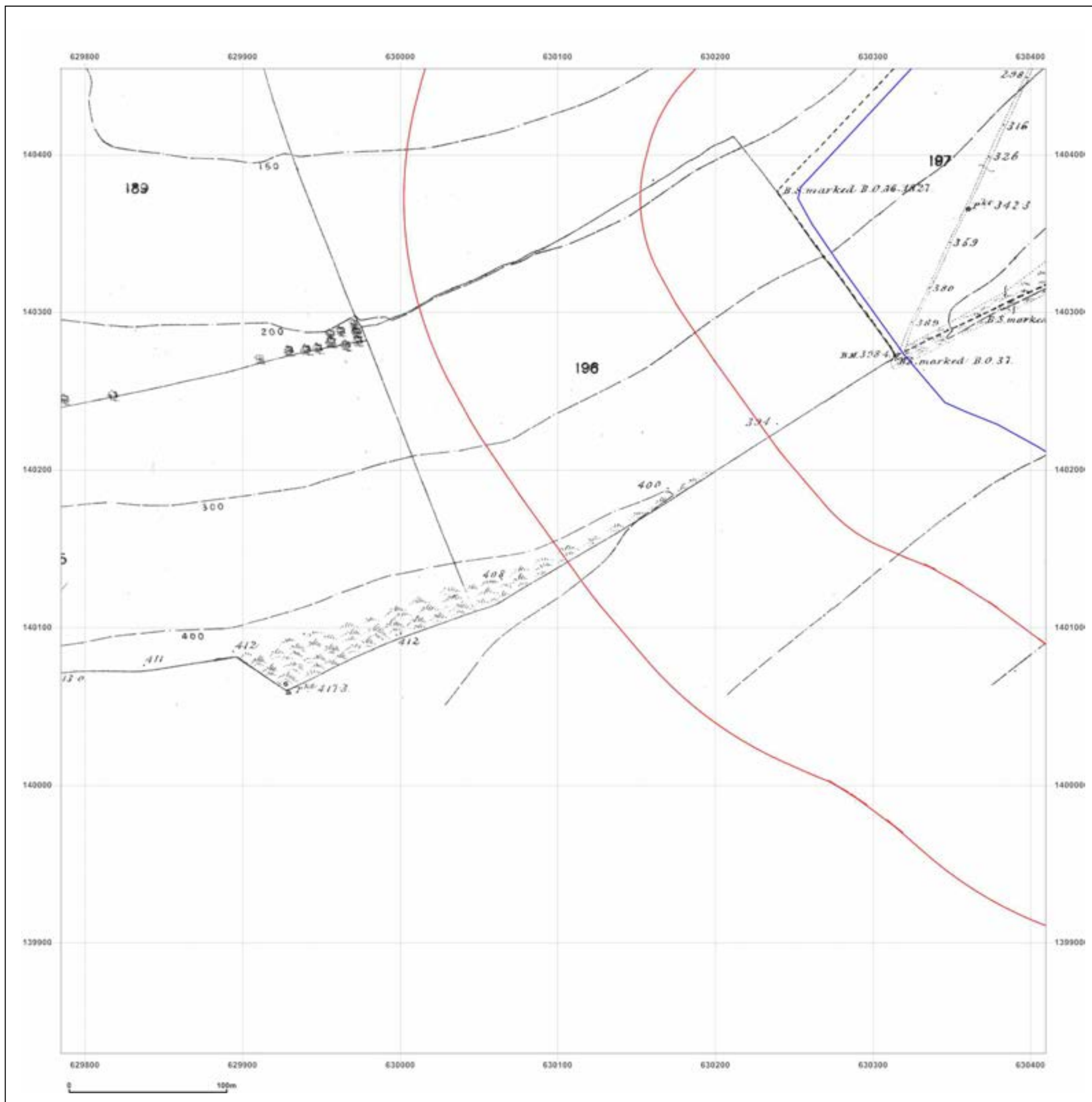


Supplied by:  
[www.emapsite.com](http://www.emapsite.com)  
[sales@emapsite.com](mailto:sales@emapsite.com)

© Crown copyright and database rights 2015 Ordnance Survey 100035207

Production date: 20 December 2016

To view map legend click here [Legend](#)





## Site Details:

**Client Ref:** EMS\_398519\_532947  
**Report Ref:** EMS-398519\_532947\_LS\_1\_1  
**Grid Ref:** 630097, 140142

**Map Name:** County Series


**Map date:** 1871

**Scale:** 1:2,500

**Printed at:** 1:2,500



Surveyed 1871  
Revised 1871  
Edition N/A  
Copyright N/A  
Levelled N/A



Produced by  
Groundsure Insights  
[www.groundsure.com](http://www.groundsure.com)




Supplied by:  
[www.emapsite.com](http://www.emapsite.com)  
[sales@emapsite.com](mailto:sales@emapsite.com)

© Crown copyright and database rights 2015 Ordnance Survey 100035207

Production date: 20 December 2016

To view map legend click here [Legend](#)



## Site Details:

Client Ref: EMS\_398519\_532947  
 Report Ref: EMS-398519\_532947\_LS\_1\_1  
 Grid Ref: 630097, 140142

Map Name: County Series


Map date: 1898

Scale: 1:2,500

Printed at: 1:2,500



Surveyed 1898  
 Revised 1898  
 Edition N/A  
 Copyright N/A  
 Levelled N/A



Surveyed 1898  
 Revised 1898  
 Edition N/A  
 Copyright N/A  
 Levelled N/A



Produced by  
 Groundsure Insights  
[www.groundsure.com](http://www.groundsure.com)

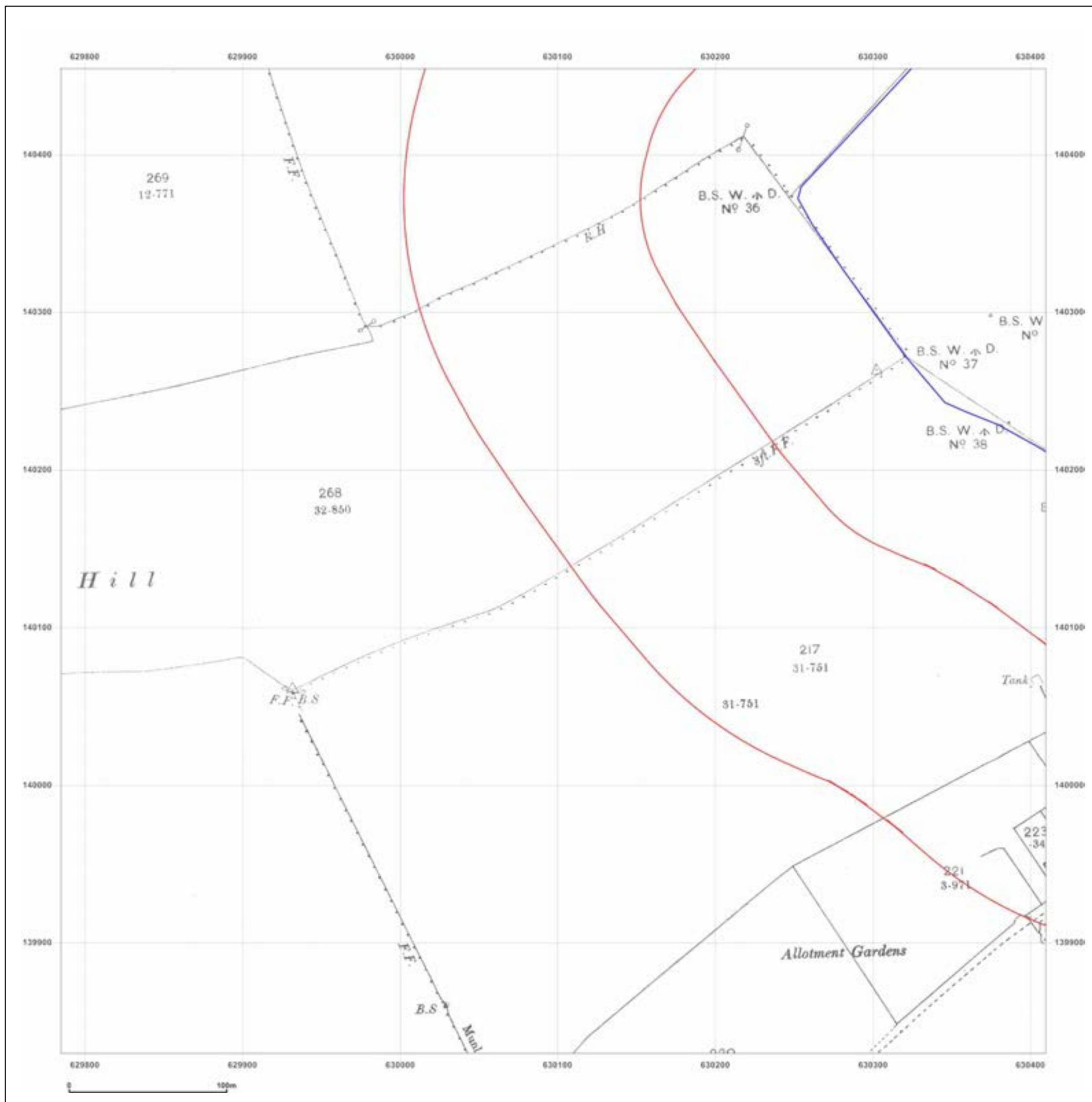


Supplied by:  
[www.emapsite.com](http://www.emapsite.com)  
[sales@emapsite.com](mailto:sales@emapsite.com)

© Crown copyright and database rights 2015 Ordnance Survey 100035207

Production date: 20 December 2016

To view map legend click here [Legend](#)





## Site Details:

Client Ref: EMS\_398519\_532947  
 Report Ref: EMS-398519\_532947\_LS\_1\_1  
 Grid Ref: 630097, 140142

Map Name: County Series

Map date: 1907

Scale: 1:2,500

Printed at: 1:2,500



Surveyed 1907  
 Revised 1907  
 Edition N/A  
 Copyright N/A  
 Levelled N/A



Surveyed 1907  
 Revised 1907  
 Edition N/A  
 Copyright N/A  
 Levelled N/A



Produced by  
 Groundsure Insights  
[www.groundsure.com](http://www.groundsure.com)

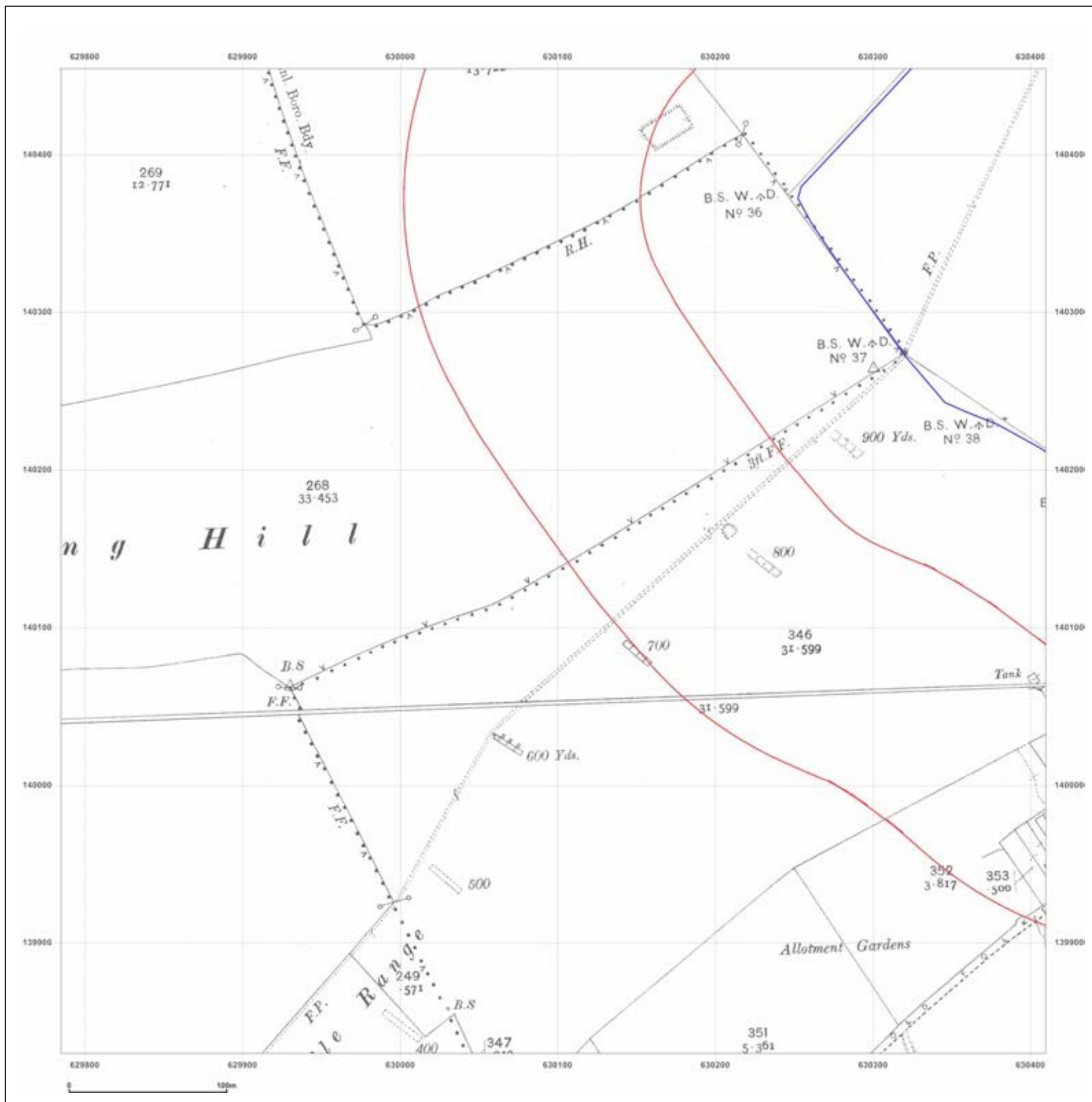


Supplied by:  
[www.emapsite.com](http://www.emapsite.com)  
[sales@emapsite.com](mailto:sales@emapsite.com)

© Crown copyright and database rights 2015 Ordnance Survey 100035207

Production date: 20 December 2016

To view map legend click here [Legend](#)



## Site Details:

Client Ref: EMS\_398519\_532947  
 Report Ref: EMS-398519\_532947\_LS\_1\_1  
 Grid Ref: 630097, 140142

Map Name: County Series


Map date: 1937-1938

Scale: 1:2,500

Printed at: 1:2,500



Surveyed 1937  
 Revised 1937  
 Edition N/A  
 Copyright N/A  
 Levelled N/A



Surveyed 1938  
 Revised 1938  
 Edition N/A  
 Copyright N/A  
 Levelled N/A



Produced by  
 Groundsure Insights  
[www.groundsure.com](http://www.groundsure.com)

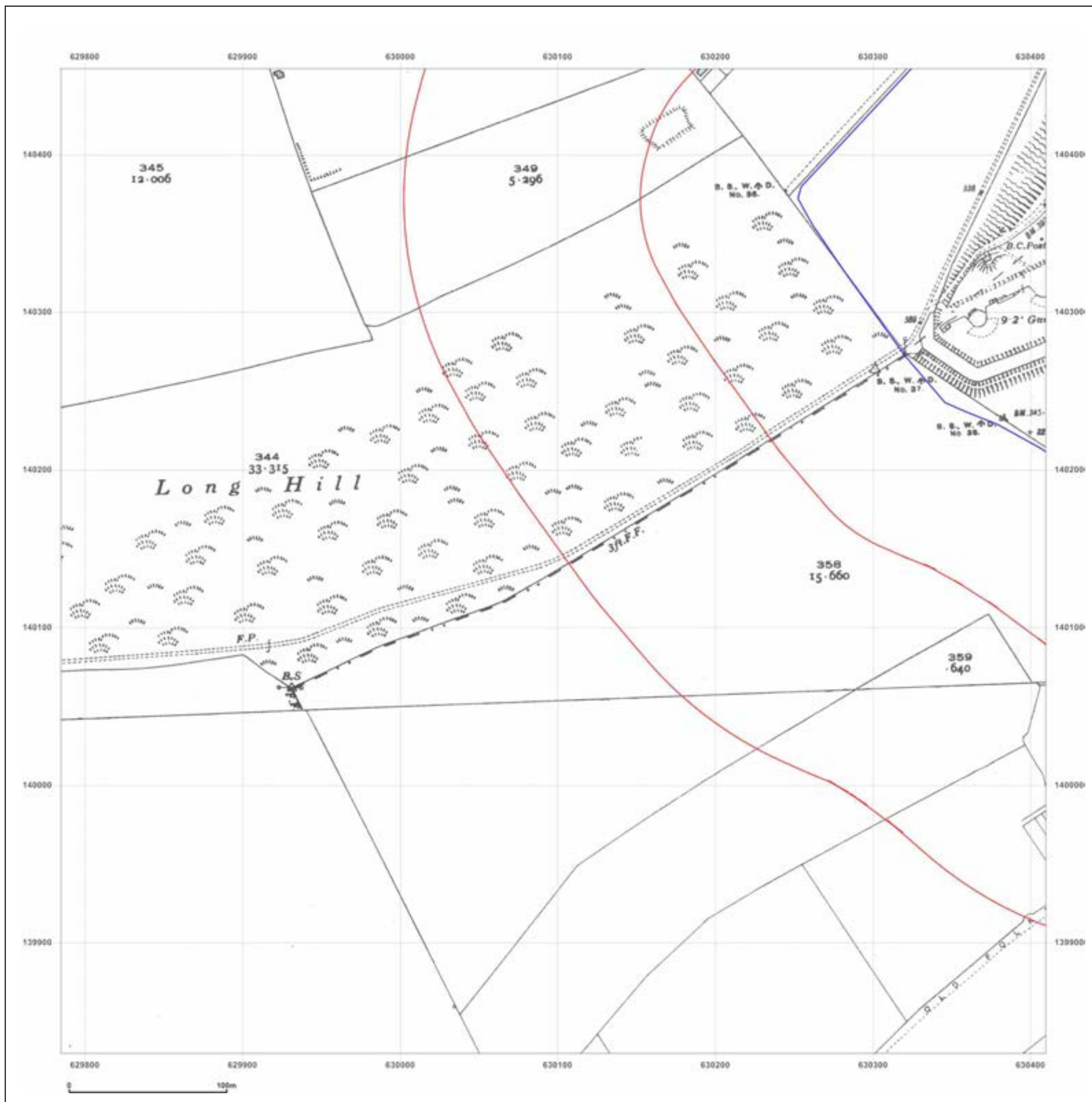


Supplied by:  
[www.emapsite.com](http://www.emapsite.com)  
[sales@emapsite.com](mailto:sales@emapsite.com)

© Crown copyright and database rights 2015 Ordnance Survey 100035207

Production date: 20 December 2016

To view map legend click here [Legend](#)





## Site Details:

**Client Ref:** EMS\_398519\_532947  
**Report Ref:** EMS-398519\_532947\_LS\_1\_1  
**Grid Ref:** 630097, 140142

**Map Name:** National Grid

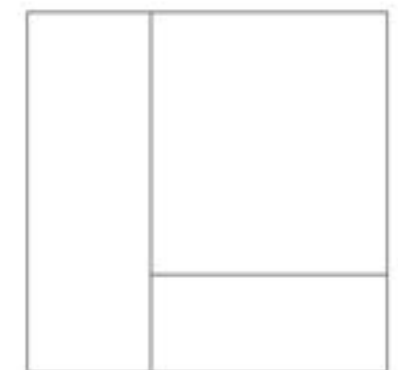
**Map date:** 1956

**Scale:** 1:2,500

**Printed at:** 1:2,500



Surveyed 1956  
Revised 1956  
Edition 1957  
Copyright N/A  
Levelled 1951



Surveyed 1956  
Revised 1956  
Edition N/A  
Copyright N/A  
Levelled 1951



Produced by  
Groundsure Insights  
[www.groundsure.com](http://www.groundsure.com)

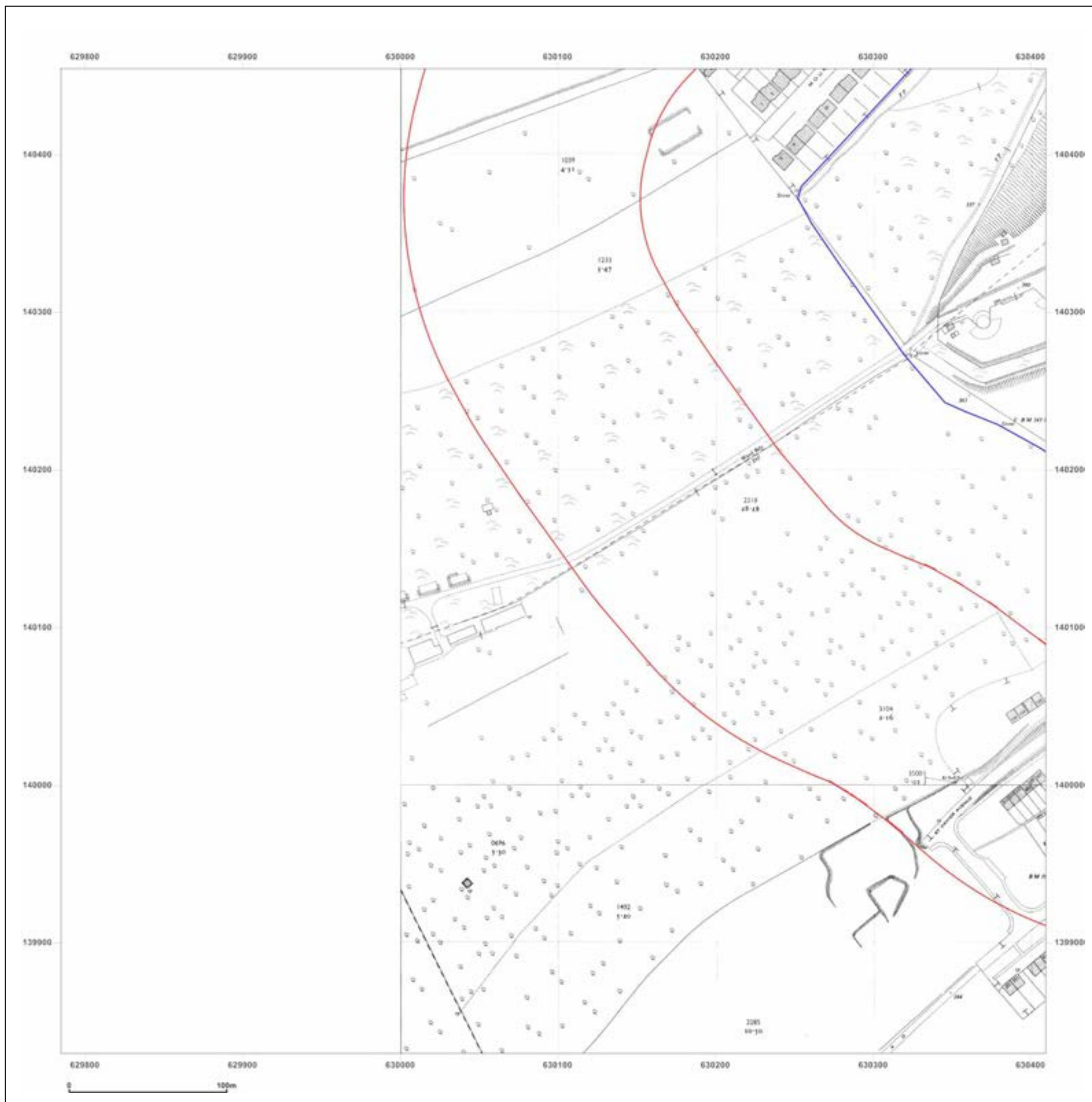


Supplied by:  
[www.emapsite.com](http://www.emapsite.com)  
[sales@emapsite.com](mailto:sales@emapsite.com)

© Crown copyright and database rights 2015 Ordnance Survey 100035207

Production date: 20 December 2016

To view map legend click here [Legend](#)



## Site Details:

Client Ref: EMS\_398519\_532947  
 Report Ref: EMS-398519\_532947\_LS\_1\_1  
 Grid Ref: 630097, 140142

Map Name: National Grid

Map date: 1968-1972

Scale: 1:2,500

Printed at: 1:2,500



Surveyed 1971  
 Revised 1971  
 Edition N/A  
 Copyright 1972  
 Levelled 1951

Surveyed 1968  
 Revised 1968  
 Edition N/A  
 Copyright 1971  
 Levelled 1960



Surveyed 1972  
 Revised 1972  
 Edition N/A  
 Copyright N/A  
 Levelled 1951



Produced by  
 Groundsure Insights  
[www.groundsure.com](http://www.groundsure.com)

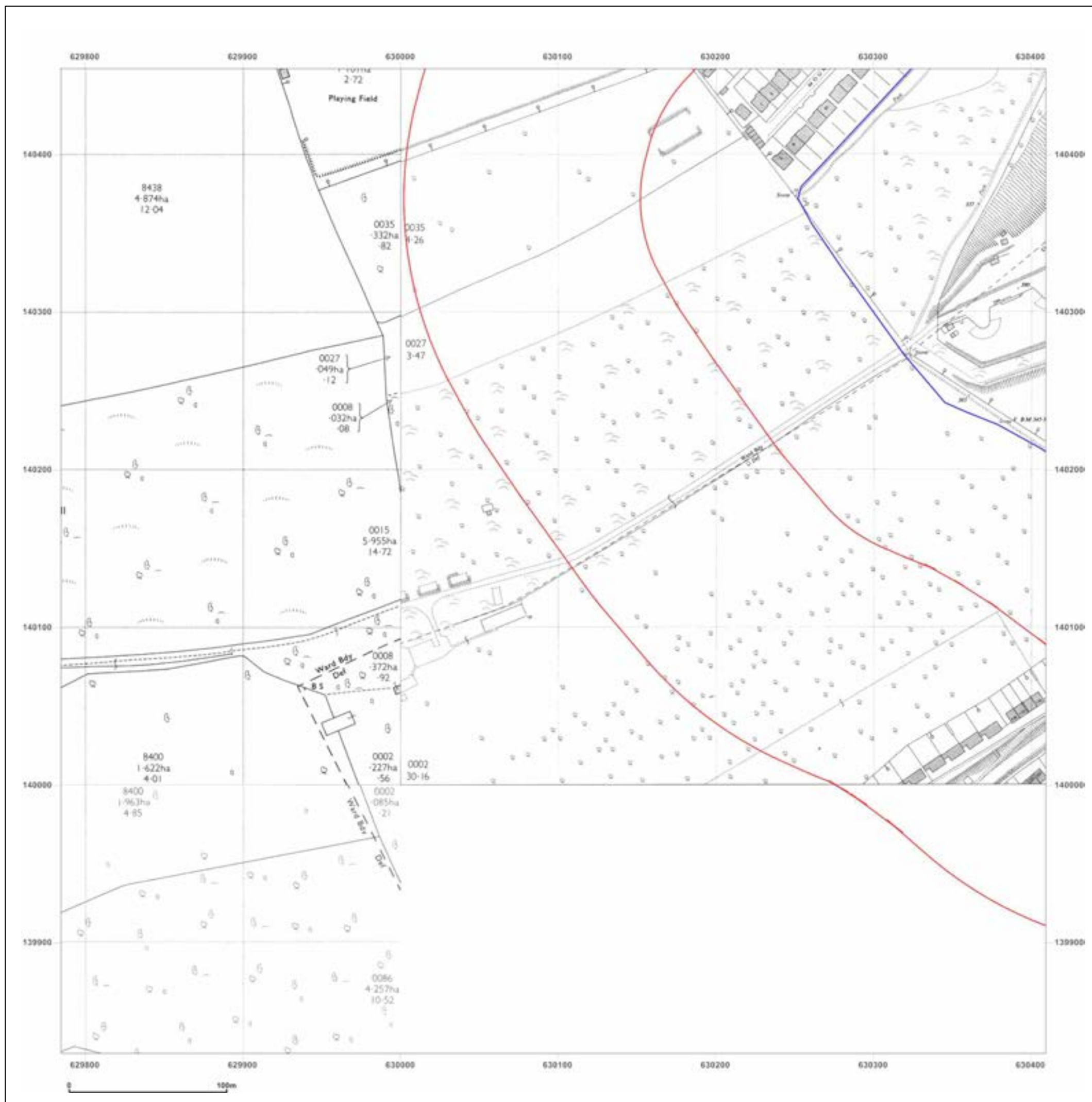


Supplied by:  
[www.emapsite.com](http://www.emapsite.com)  
[sales@emapsite.com](mailto:sales@emapsite.com)

© Crown copyright and database rights 2015 Ordnance Survey 100035207

Production date: 20 December 2016

To view map legend click here [Legend](#)





## Site Details:

**Client Ref:** EMS\_398519\_532947  
**Report Ref:** EMS-398519\_532947\_LS\_1\_1  
**Grid Ref:** 630097, 140142

**Map Name:** National Grid

**Map date:** 1985

**Scale:** 1:2,500

**Printed at:** 1:2,500



Surveyed N/A  
Revised N/A  
Edition N/A  
Copyright 1985  
Levelled 1951



Produced by  
Groundsure Insights  
[www.groundsure.com](http://www.groundsure.com)

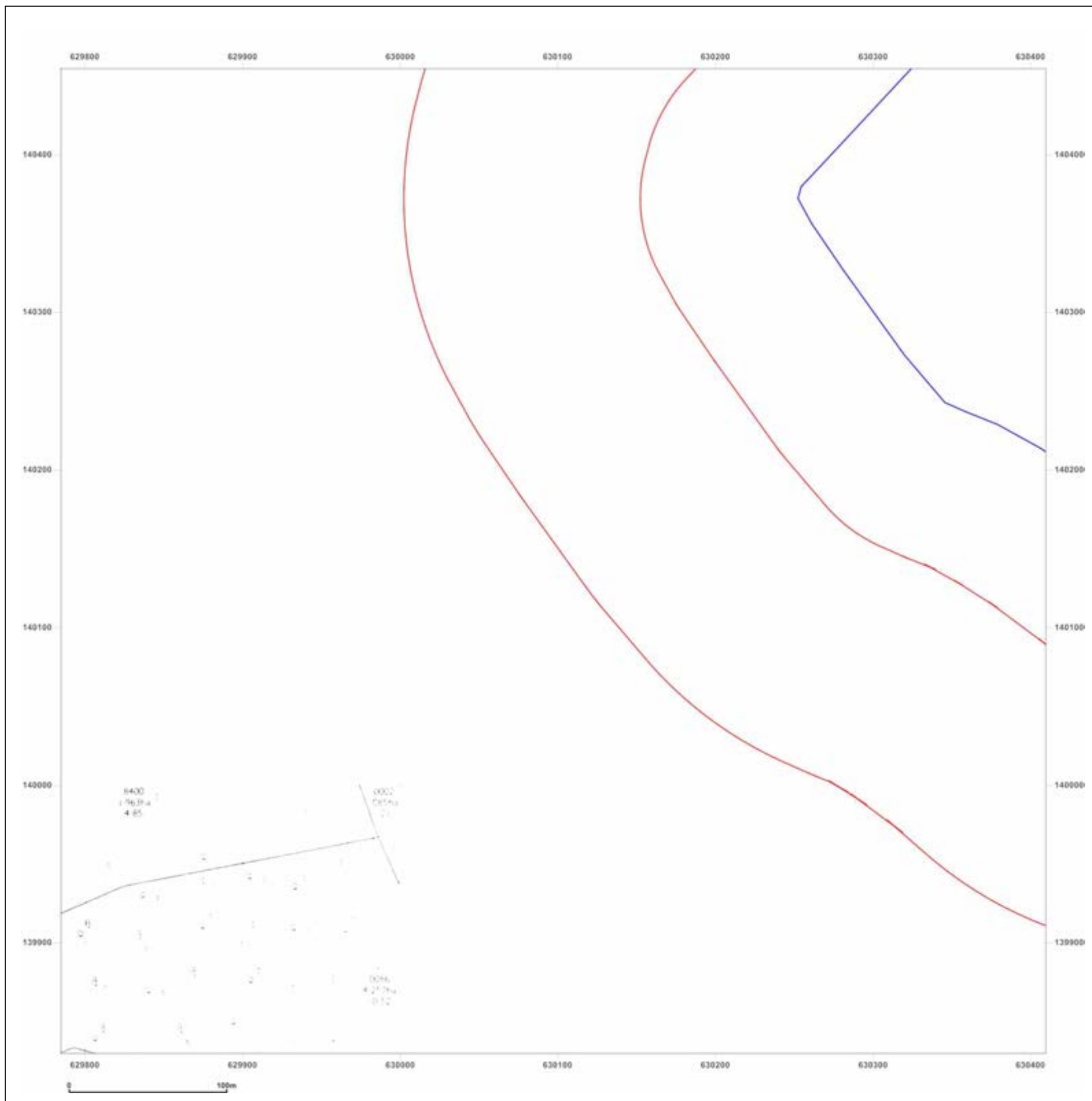


Supplied by:  
[www.emapsite.com](http://www.emapsite.com)  
[sales@emapsite.com](mailto:sales@emapsite.com)

© Crown copyright and database rights 2015 Ordnance Survey 100035207

Production date: 20 December 2016

To view map legend click here [Legend](#)



## Site Details:

Client Ref: EMS\_398519\_532947  
Report Ref: EMS-398519\_532947\_LS\_1\_2  
Grid Ref: 630097, 140767

Map Name: County Series

Map date: 1865

Scale: 1:2,500

Printed at: 1:2,500



Surveyed 1865  
Revised 1865  
Edition N/A  
Copyright N/A  
Levelled N/A



Produced by  
Groundsure Insights  
[www.groundsure.com](http://www.groundsure.com)

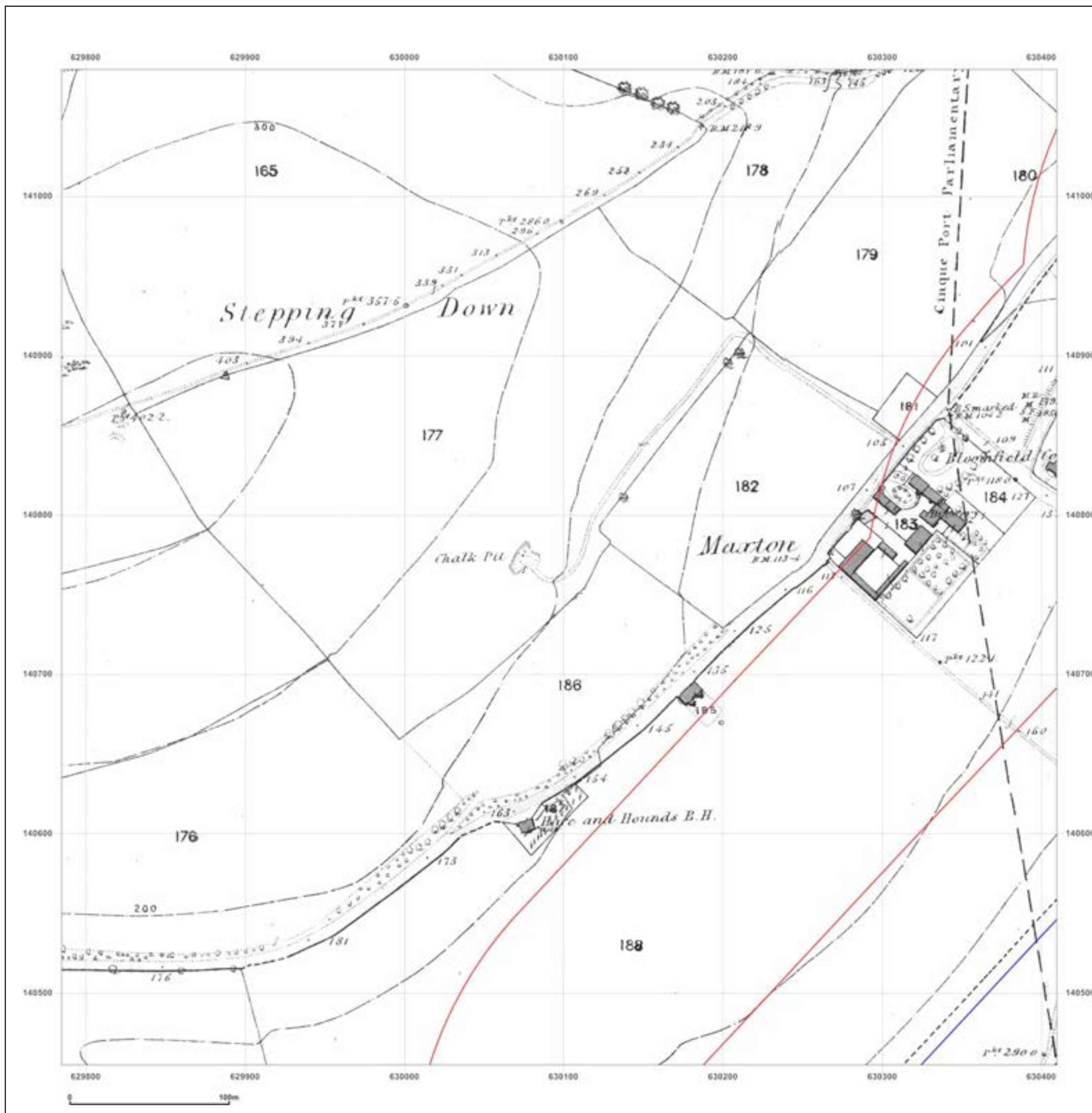


Supplied by:  
[www.emapsite.com](http://www.emapsite.com)  
[sales@emapsite.com](mailto:sales@emapsite.com)

© Crown copyright and database rights 2015 Ordnance Survey 100035207

Production date: 20 December 2016

To view map legend click here [Legend](#)





## Site Details:

Client Ref: EMS\_398519\_532947  
Report Ref: EMS-398519\_532947\_LS\_1\_2  
Grid Ref: 630097, 140767

Map Name: County Series

Map date: 1871

Scale: 1:2,500

Printed at: 1:2,500



Surveyed 1871  
Revised 1871  
Edition N/A  
Copyright N/A  
Levelled N/A



Produced by  
Groundsure Insights  
[www.groundsure.com](http://www.groundsure.com)

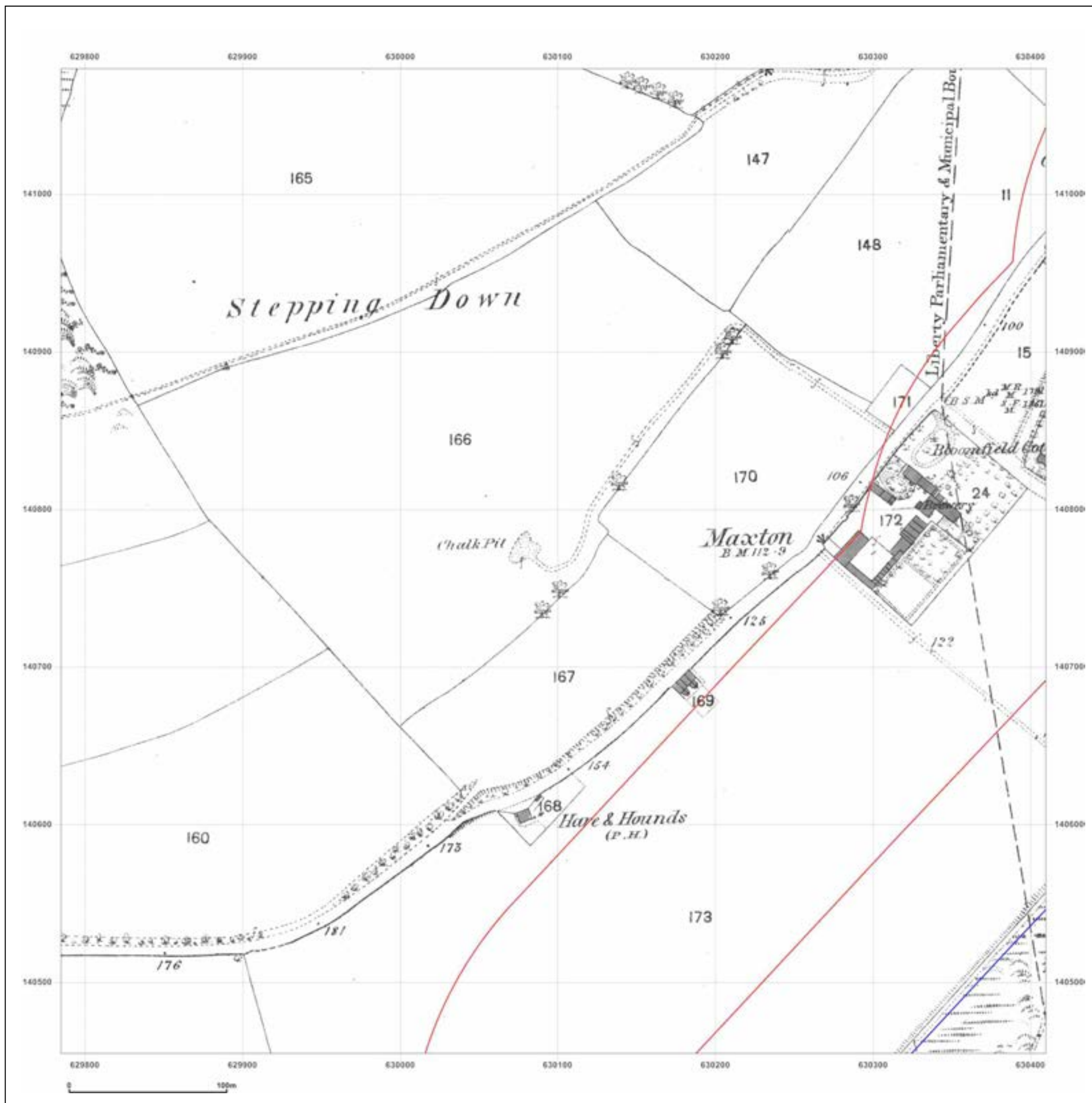


Supplied by:  
[www.emapsite.com](http://www.emapsite.com)  
[sales@emapsite.com](mailto:sales@emapsite.com)

© Crown copyright and database rights 2015 Ordnance Survey 100035207

Production date: 20 December 2016

To view map legend click here [Legend](#)



## Site Details:

Client Ref: EMS\_398519\_532947  
 Report Ref: EMS-398519\_532947\_LS\_1\_2  
 Grid Ref: 630097, 140767

Map Name: County Series

Map date: 1898

Scale: 1:2,500

Printed at: 1:2,500



Surveyed 1898  
 Revised 1898  
 Edition N/A  
 Copyright N/A  
 Levelled N/A



Produced by  
 Groundsure Insights  
[www.groundsure.com](http://www.groundsure.com)

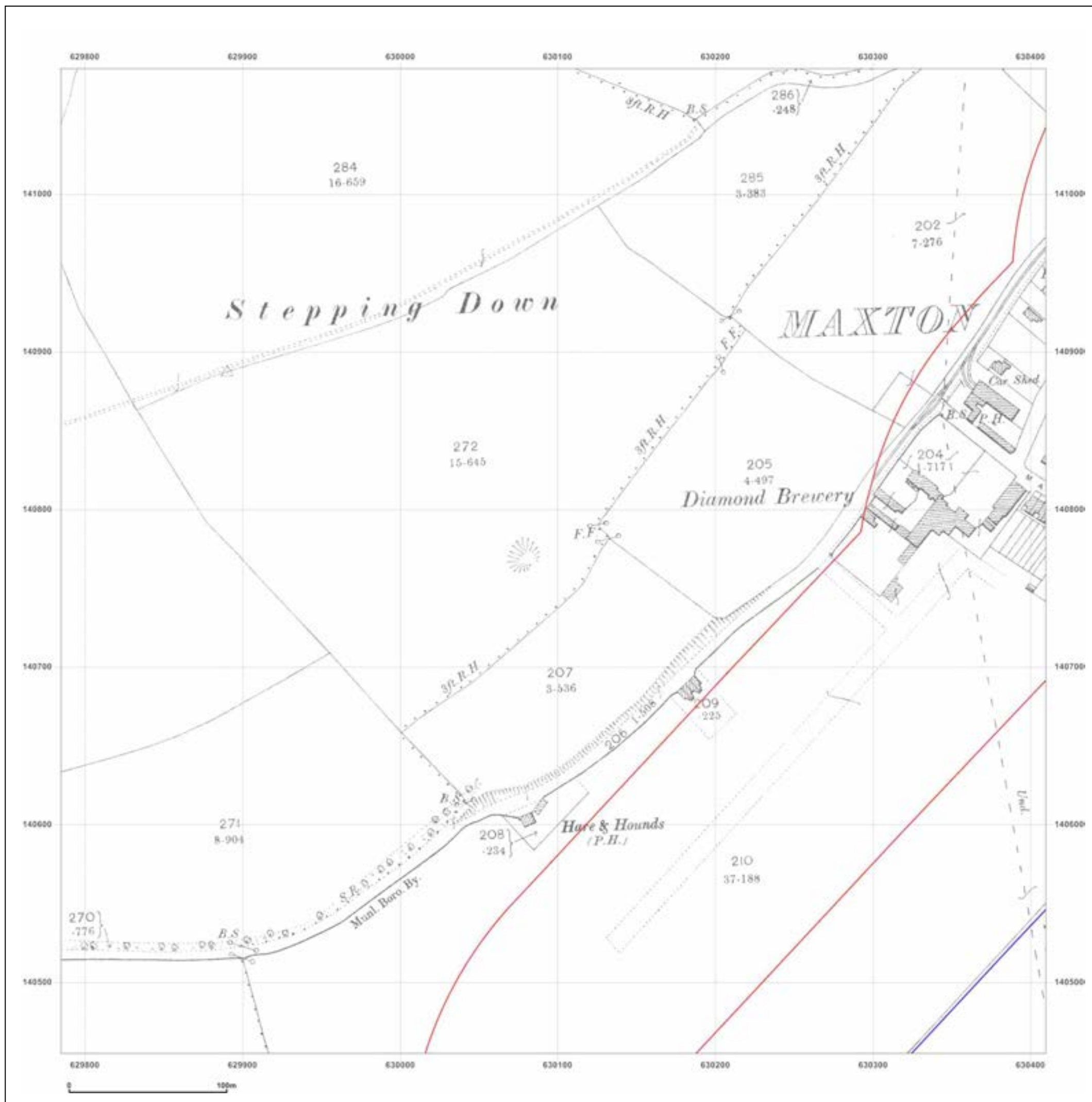


Supplied by:  
[www.emapsite.com](http://www.emapsite.com)  
[sales@emapsite.com](mailto:sales@emapsite.com)

© Crown copyright and database rights 2015 Ordnance Survey 100035207

Production date: 20 December 2016

To view map legend click here [Legend](#)





## Site Details:

Client Ref: EMS\_398519\_532947  
 Report Ref: EMS-398519\_532947\_LS\_1\_2  
 Grid Ref: 630097, 140767

Map Name: County Series

Map date: 1907

Scale: 1:2,500

Printed at: 1:2,500



Surveyed 1907  
 Revised 1907  
 Edition N/A  
 Copyright N/A  
 Levelled N/A



Produced by  
 Groundsure Insights  
[www.groundsure.com](http://www.groundsure.com)

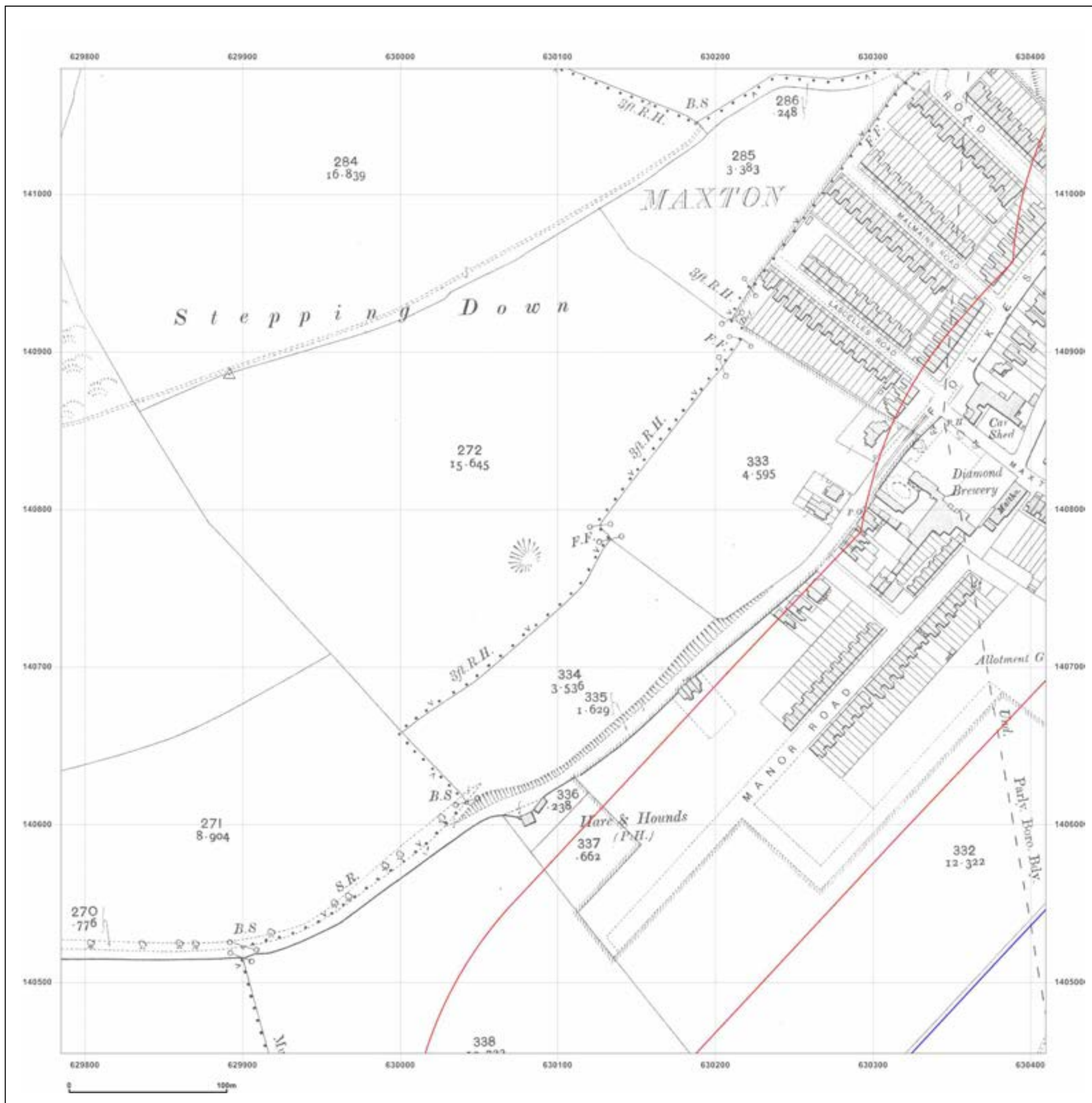


Supplied by:  
[www.emapsite.com](http://www.emapsite.com)  
[sales@emapsite.com](mailto:sales@emapsite.com)

© Crown copyright and database rights 2015 Ordnance Survey 100035207

Production date: 20 December 2016

To view map legend click here [Legend](#)





## Site Details:

Client Ref: EMS\_398519\_532947  
 Report Ref: EMS-398519\_532947\_LS\_1\_2  
 Grid Ref: 630097, 140767

Map Name: County Series

Map date: 1937

Scale: 1:2,500

Printed at: 1:2,500



Surveyed 1937  
 Revised 1937  
 Edition N/A  
 Copyright N/A  
 Levelled N/A



Produced by  
 Groundsure Insights  
[www.groundsure.com](http://www.groundsure.com)

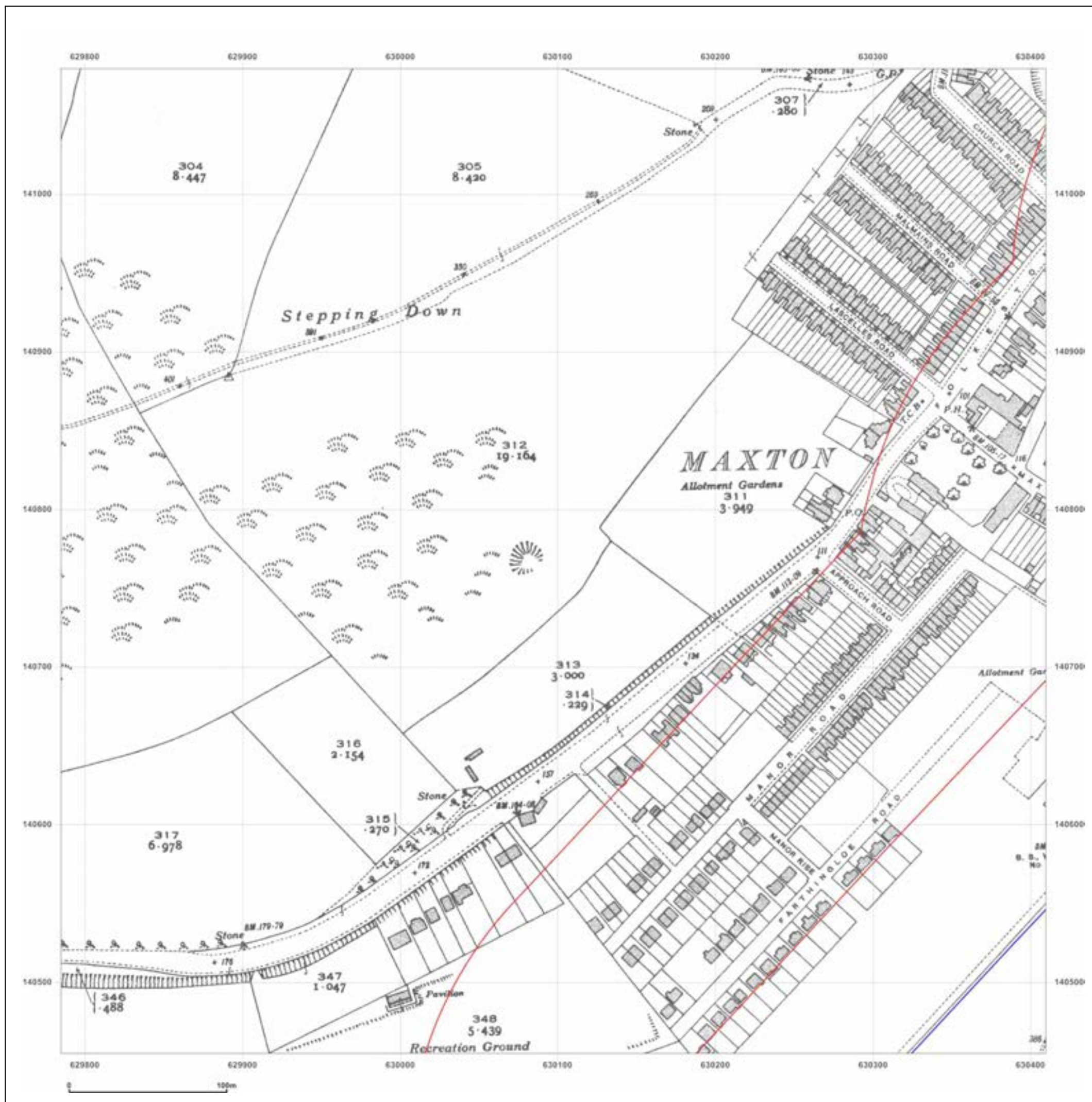


Supplied by:  
[www.emapsite.com](http://www.emapsite.com)  
[sales@emapsite.com](mailto:sales@emapsite.com)

© Crown copyright and database rights 2015 Ordnance Survey 100035207

Production date: 20 December 2016

To view map legend click here [Legend](#)





## Site Details:

**Client Ref:** EMS\_398519\_532947  
**Report Ref:** EMS-398519\_532947\_LS\_1\_2  
**Grid Ref:** 630097, 140767

**Map Name:** National Grid

**Map date:** 1956


**Scale:** 1:2,500

**Printed at:** 1:2,500

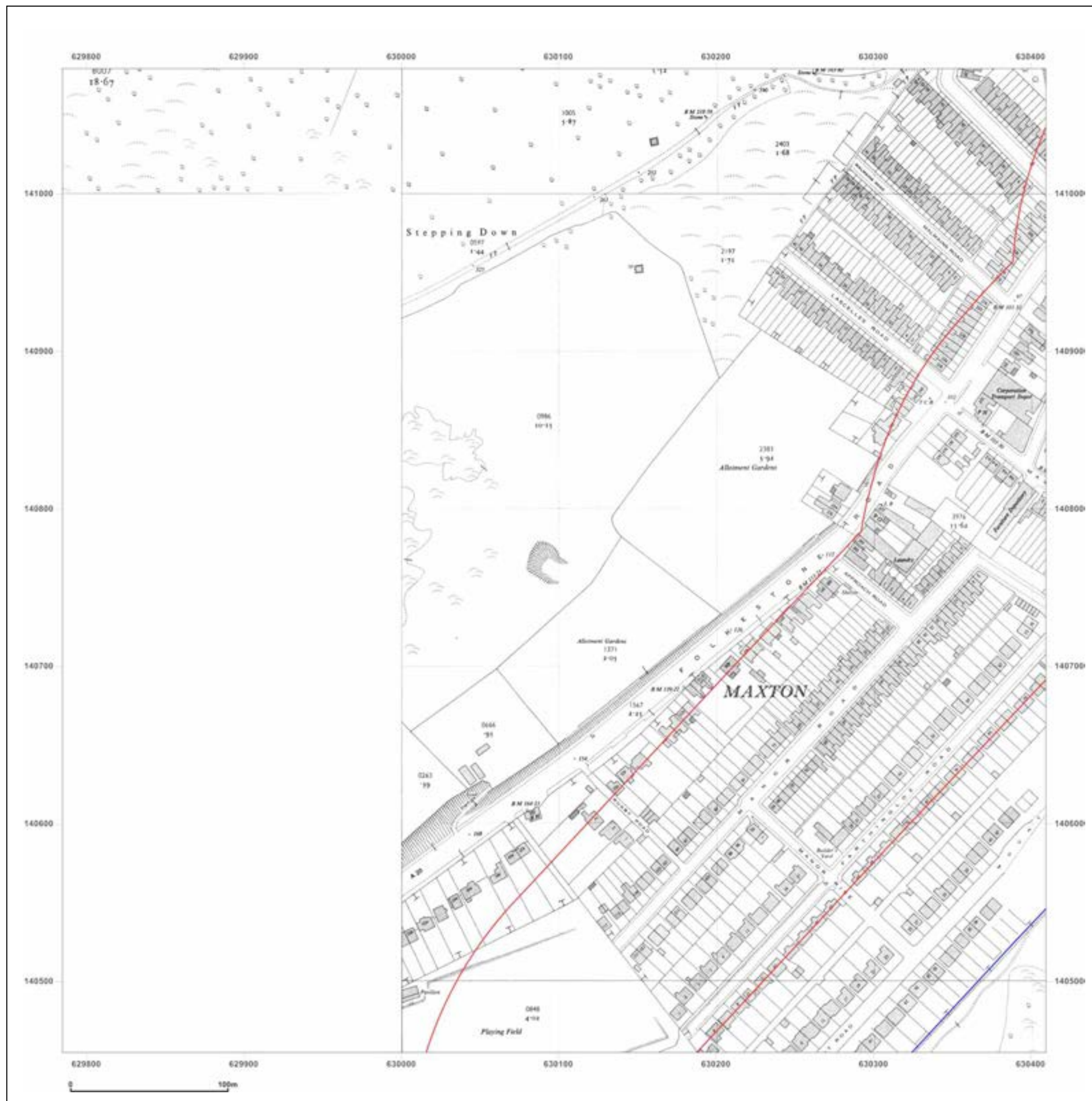


Surveyed 1956  
Revised 1956  
Edition 1957  
Copyright N/A  
Levelled 1951

Surveyed 1956  
Revised 1956  
Edition N/A  
Copyright N/A  
Levelled 1957



Surveyed 1956  
Revised 1956  
Edition 1957  
Copyright N/A  
Levelled 1951



Produced by  
Groundsure Insights  
[www.groundsure.com](http://www.groundsure.com)



Supplied by:  
[www.emapsite.com](http://www.emapsite.com)  
[sales@emapsite.com](mailto:sales@emapsite.com)

© Crown copyright and database rights 2015 Ordnance Survey 100035207

Production date: 20 December 2016

To view map legend click here [Legend](#)



## Site Details:

Client Ref: EMS\_398519\_532947  
 Report Ref: EMS-398519\_532947\_LS\_1\_2  
 Grid Ref: 630097, 140767

Map Name: National Grid


Map date: 1968-1971

Scale: 1:2,500

Printed at: 1:2,500



Surveyed 1956  
 Revised 1971  
 Edition N/A  
 Copyright 1972  
 Levelled 1951



Surveyed 1971  
 Revised 1971  
 Edition N/A  
 Copyright 1972  
 Levelled 1951

Surveyed 1968  
 Revised 1968  
 Edition N/A  
 Copyright 1971  
 Levelled 1960



Produced by  
 Groundsure Insights  
[www.groundsure.com](http://www.groundsure.com)

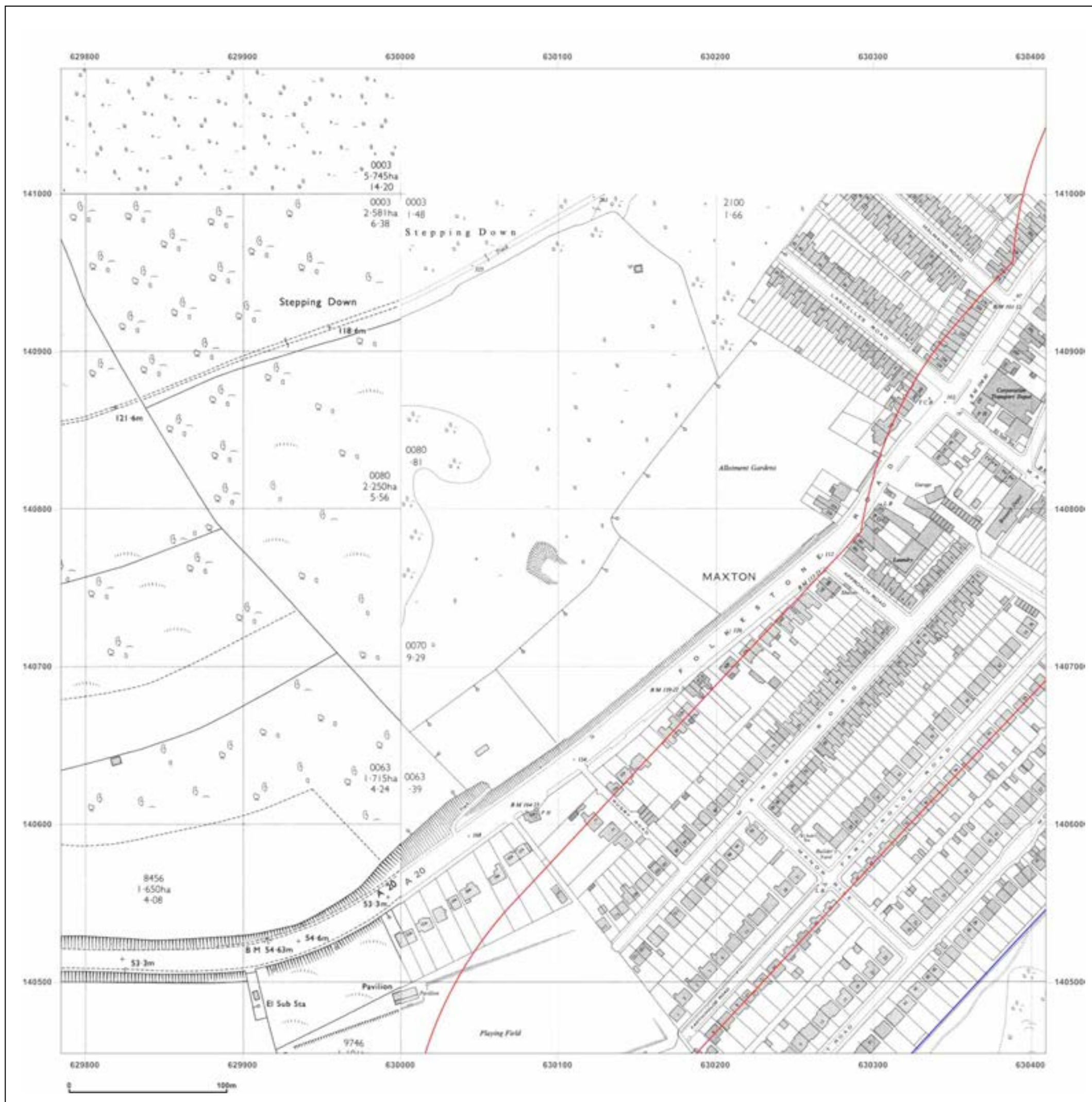


Supplied by:  
[www.emapsite.com](http://www.emapsite.com)  
[sales@emapsite.com](mailto:sales@emapsite.com)

© Crown copyright and database rights 2015 Ordnance Survey 100035207

Production date: 20 December 2016

To view map legend click here [Legend](#)





**Site Details:**

**Client Ref:** EMS\_398519\_532947  
**Report Ref:** EMS-398519\_532947\_LS\_2\_1  
**Grid Ref:** 630722, 140142

**Map Name:** County Series

**Map date:** 1865


**Scale:** 1:2,500

**Printed at:** 1:2,500



Surveyed 1865  
 Revised 1865  
 Edition N/A  
 Copyright N/A  
 Levelled N/A

Surveyed 1865  
 Revised 1865  
 Edition N/A  
 Copyright N/A  
 Levelled N/A



Produced by  
 Groundsure Insights  
[www.groundsure.com](http://www.groundsure.com)

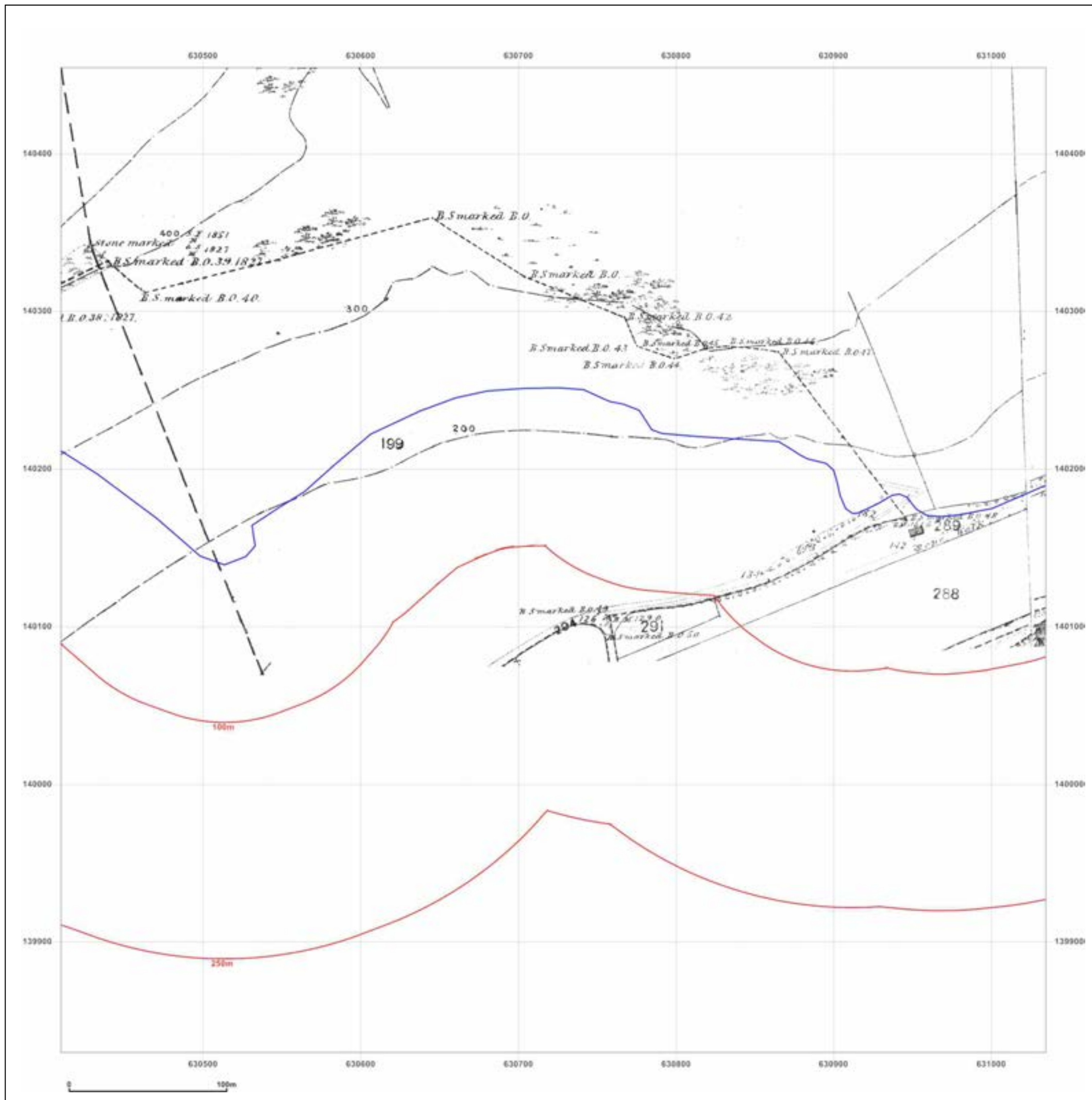


Supplied by:  
[www.emapsite.com](http://www.emapsite.com)  
[sales@emapsite.com](mailto:sales@emapsite.com)

© Crown copyright and database rights 2015 Ordnance Survey 100035207

Production date: 20 December 2016

To view map legend click here [Legend](#)



**Site Details:**

Client Ref: EMS\_398519\_532947  
 Report Ref: EMS-398519\_532947\_LS\_2\_1  
 Grid Ref: 630722, 140142

Map Name: County Series

Map date: 1871

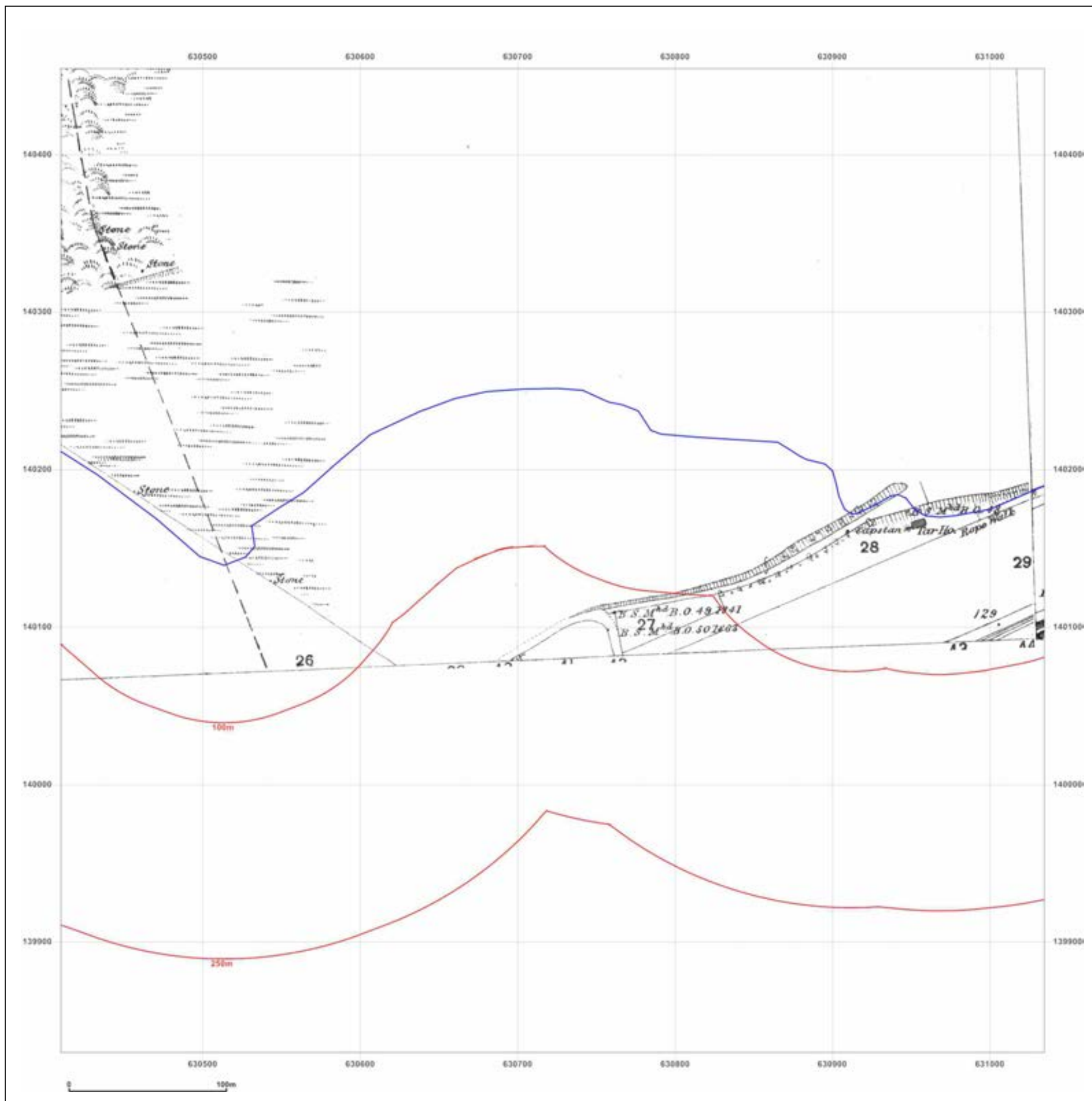

Scale: 1:2,500

Printed at: 1:2,500



Surveyed 1871  
 Revised 1871  
 Edition N/A  
 Copyright N/A  
 Levelled N/A

Surveyed 1871  
 Revised 1871  
 Edition N/A  
 Copyright N/A  
 Levelled N/A



Produced by  
 Groundsure Insights  
[www.groundsure.com](http://www.groundsure.com)



Supplied by:  
[www.emapsite.com](http://www.emapsite.com)  
[sales@emapsite.com](mailto:sales@emapsite.com)



## Site Details:

Client Ref: EMS\_398519\_532947  
 Report Ref: EMS-398519\_532947\_LS\_2\_1  
 Grid Ref: 630722, 140142

Map Name: County Series


Map date: 1898

Scale: 1:2,500

Printed at: 1:2,500



Surveyed 1898  
 Revised 1898  
 Edition N/A  
 Copyright N/A  
 Levelled N/A



Surveyed 1898  
 Revised 1898  
 Edition N/A  
 Copyright N/A  
 Levelled N/A



Produced by  
 Groundsure Insights  
[www.groundsure.com](http://www.groundsure.com)

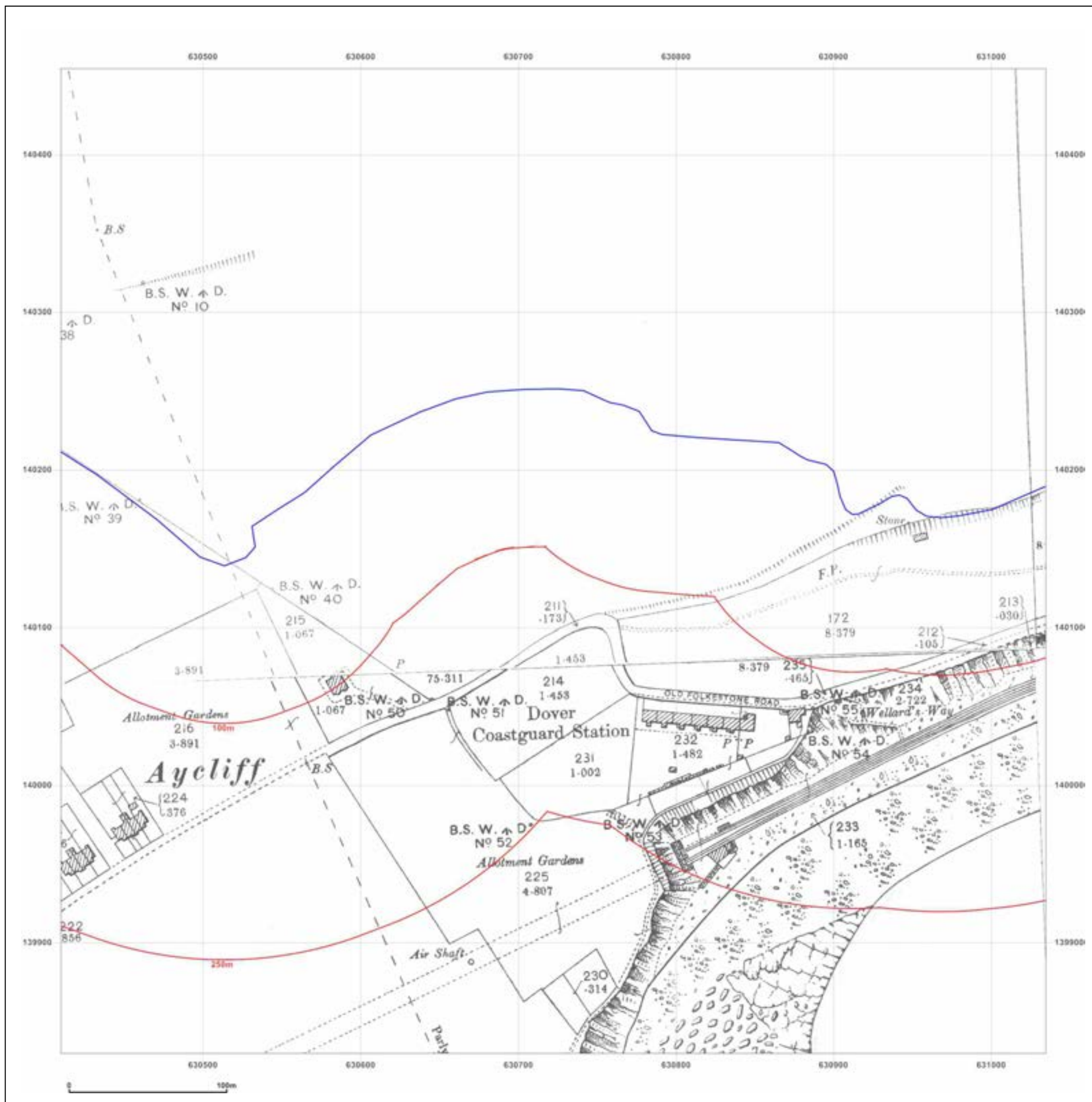


Supplied by:  
[www.emapsite.com](http://www.emapsite.com)  
[sales@emapsite.com](mailto:sales@emapsite.com)

© Crown copyright and database rights 2015 Ordnance Survey 100035207

Production date: 20 December 2016

To view map legend click here [Legend](#)



**Site Details:**

**Client Ref:** EMS\_398519\_532947  
**Report Ref:** EMS-398519\_532947\_LS\_2\_1  
**Grid Ref:** 630722, 140142

**Map Name:** County Series


**Map date:** 1907

**Scale:** 1:2,500

**Printed at:** 1:2,500



Surveyed 1907  
 Revised 1907  
 Edition N/A  
 Copyright N/A  
 Levelled N/A



Surveyed 1907  
 Revised 1907  
 Edition N/A  
 Copyright N/A  
 Levelled N/A



Produced by  
 Groundsure Insights  
[www.groundsure.com](http://www.groundsure.com)

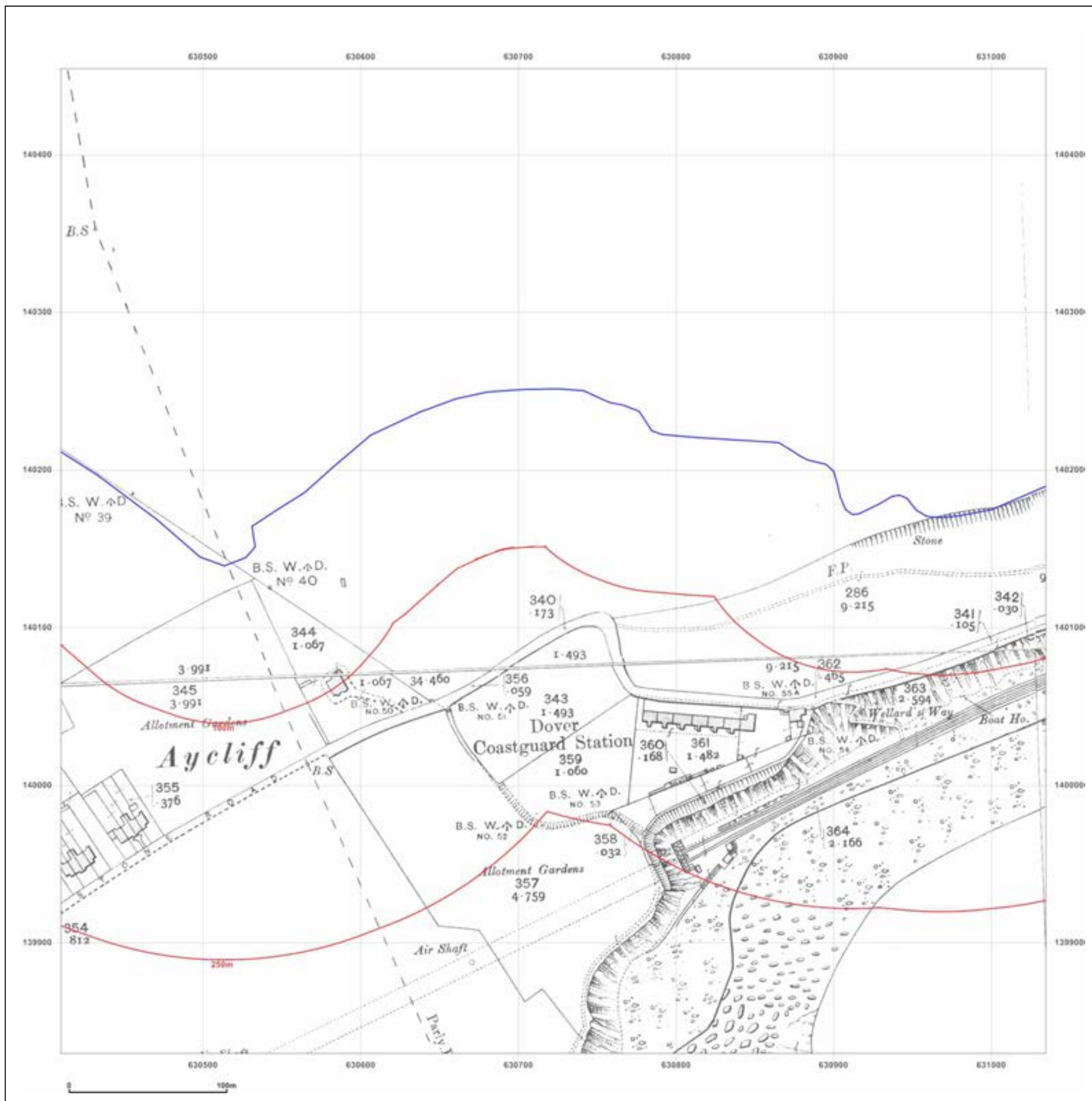


Supplied by:  
[www.emapsite.com](http://www.emapsite.com)  
[sales@emapsite.com](mailto:sales@emapsite.com)

© Crown copyright and database rights 2015 Ordnance Survey 100035207

Production date: 20 December 2016

To view map legend click here [Legend](#)





## Site Details:

Client Ref: EMS\_398519\_532947  
 Report Ref: EMS-398519\_532947\_LS\_2\_1  
 Grid Ref: 630722, 140142

Map Name: County Series

Map date: 1937-1938

Scale: 1:2,500

Printed at: 1:2,500



Surveyed 1937  
 Revised 1937  
 Edition N/A  
 Copyright N/A  
 Levelled N/A

Surveyed 1937  
 Revised 1937  
 Edition N/A  
 Copyright N/A  
 Levelled N/A

Surveyed 1938  
 Revised 1938  
 Edition N/A  
 Copyright N/A  
 Levelled N/A



Produced by  
 Groundsure Insights  
[www.groundsure.com](http://www.groundsure.com)

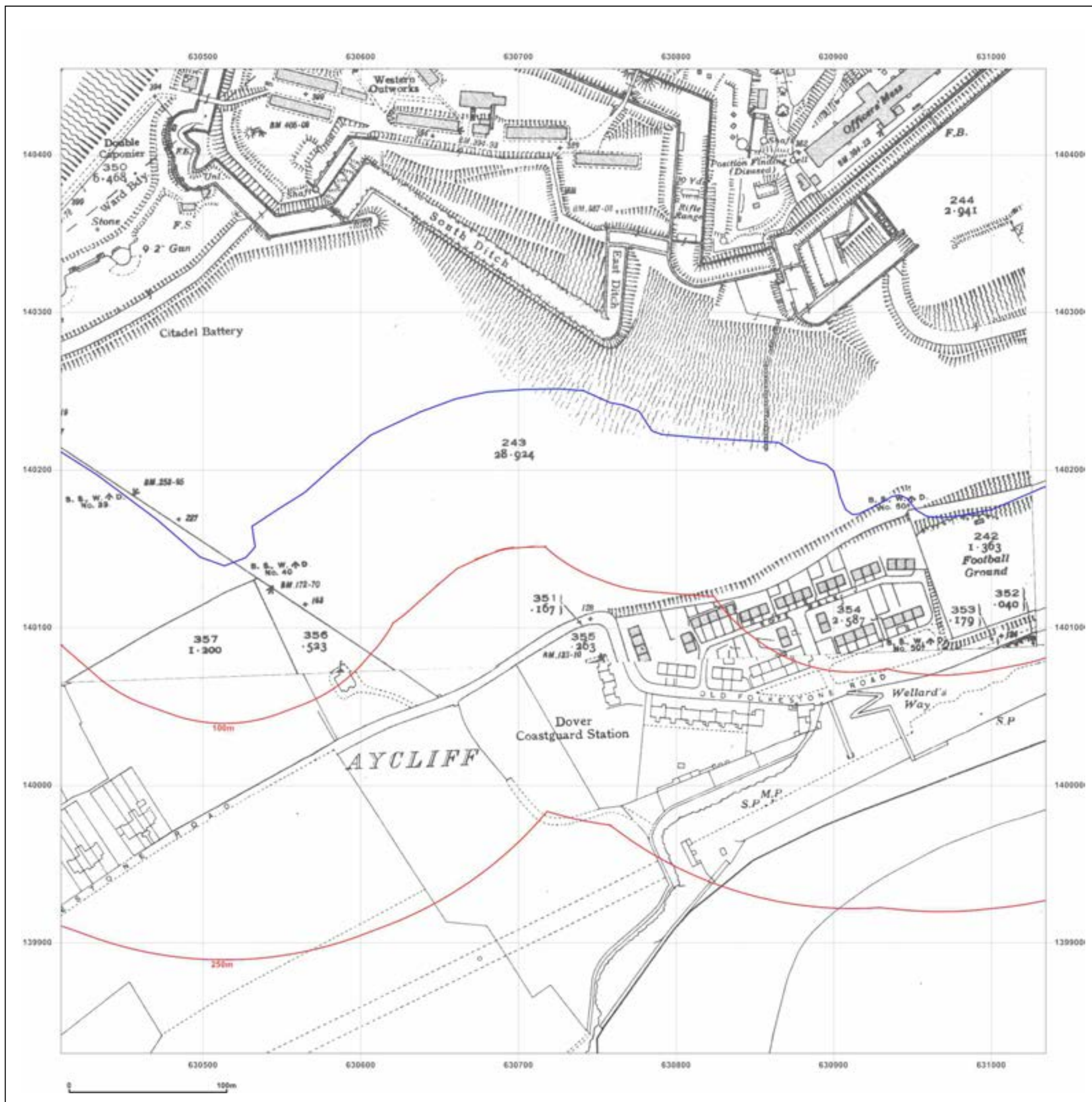


Supplied by:  
[www.emapsite.com](http://www.emapsite.com)  
[sales@emapsite.com](mailto:sales@emapsite.com)

© Crown copyright and database rights 2015 Ordnance Survey 100035207

Production date: 20 December 2016

To view map legend click here [Legend](#)





**Site Details:**

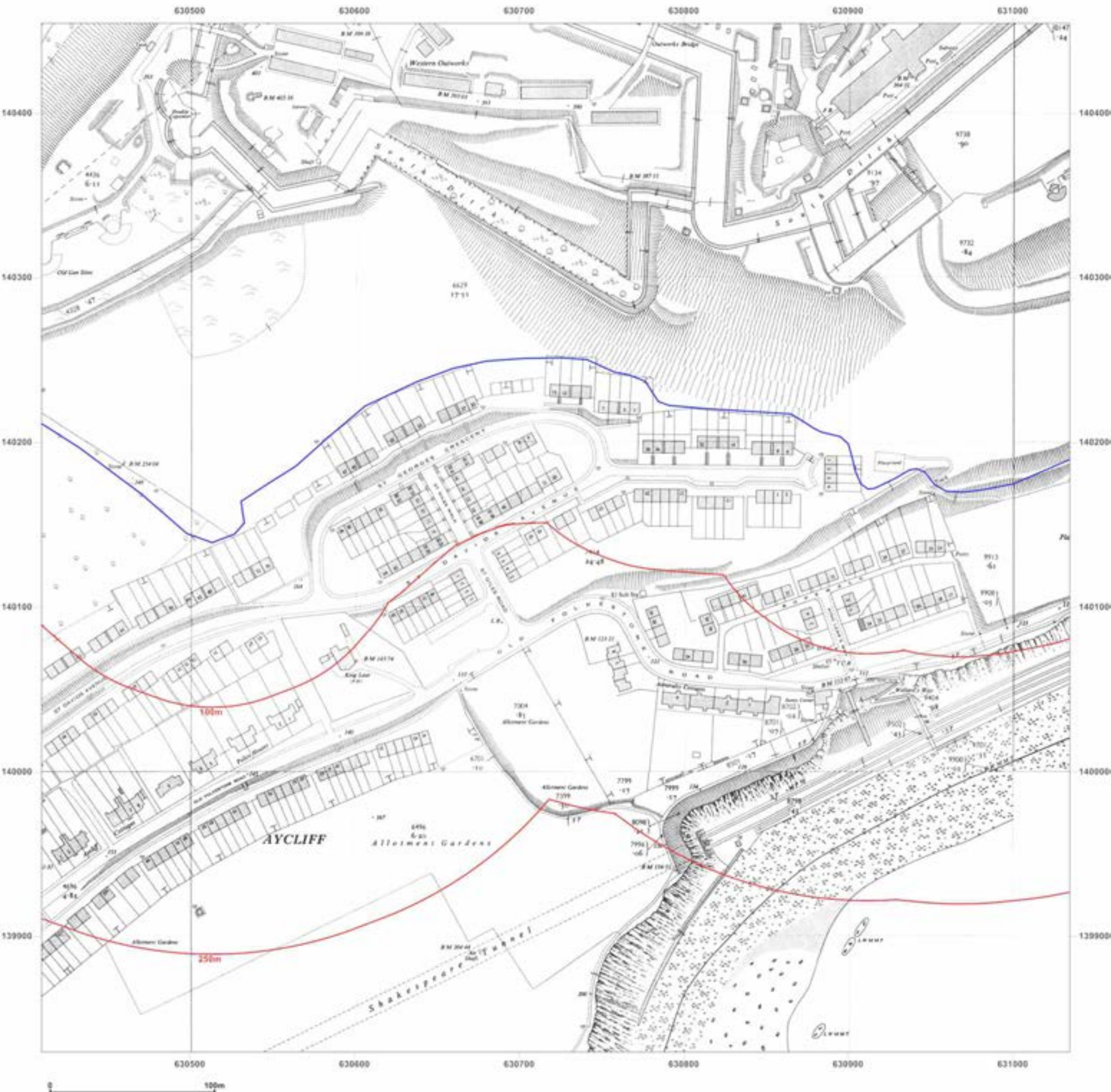
**Client Ref:** EMS\_398519\_532947  
**Report Ref:** EMS-398519\_532947\_LS\_2\_1  
**Grid Ref:** 630722, 140142

**Map Name:** National Grid

**Map date:** 1956

**Scale:** 1:2,500

**Printed at:** 1:2,500



Surveyed 1956  
 Revised 1956  
 Edition 1957  
 Copyright N/A  
 Levelled 1951

Surveyed 1956  
 Revised 1956  
 Edition 1957  
 Copyright N/A  
 Levelled 1951

Surveyed 1956  
 Revised 1956  
 Edition N/A  
 Copyright N/A  
 Levelled 1951



Produced by  
 Groundsure Insights  
[www.groundsure.com](http://www.groundsure.com)



Supplied by:  
[www.emapsite.com](http://www.emapsite.com)  
[sales@emapsite.com](mailto:sales@emapsite.com)









## Site Details:

Client Ref: EMS\_398519\_532947  
 Report Ref: EMS-398519\_532947\_LS\_2\_2  
 Grid Ref: 630722, 140767

Map Name: County Series

Map date: 1871

Scale: 1:2,500

Printed at: 1:2,500



Surveyed 1871 Revised 1871 Edition N/A Copyright N/A Levelled N/A	Surveyed 1871 Revised 1871 Edition N/A Copyright N/A Levelled N/A
---	---



Produced by  
 Groundsure Insights  
[www.groundsure.com](http://www.groundsure.com)



Supplied by:  
[www.emapsite.com](http://www.emapsite.com)  
[sales@emapsite.com](mailto:sales@emapsite.com)

© Crown copyright and database rights 2015 Ordnance Survey 100035207  
 Production date: 20 December 2016

To view map legend click here [Legend](#)

## Site Details:

Client Ref: EMS\_398519\_532947  
 Report Ref: EMS-398519\_532947\_LS\_2\_2  
 Grid Ref: 630722, 140767

Map Name: County Series

Map date: 1898

Scale: 1:2,500

Printed at: 1:2,500



Surveyed 1898  
 Revised 1898  
 Edition N/A  
 Copyright N/A  
 Levelled N/A



Produced by  
 Groundsure Insights  
[www.groundsure.com](http://www.groundsure.com)



Supplied by:  
[www.emapsite.com](http://www.emapsite.com)  
[sales@emapsite.com](mailto:sales@emapsite.com)

© Crown copyright and database rights 2015 Ordnance Survey 100035207

Production date: 20 December 2016

To view map legend click here [Legend](#)





## Site Details:

Client Ref: EMS\_398519\_532947  
 Report Ref: EMS-398519\_532947\_LS\_2\_2  
 Grid Ref: 630722, 140767

Map Name: County Series

Map date: 1907

Scale: 1:2,500

Printed at: 1:2,500



Surveyed 1907  
 Revised 1907  
 Edition N/A  
 Copyright N/A  
 Levelled N/A



Produced by  
 Groundsure Insights  
[www.groundsure.com](http://www.groundsure.com)

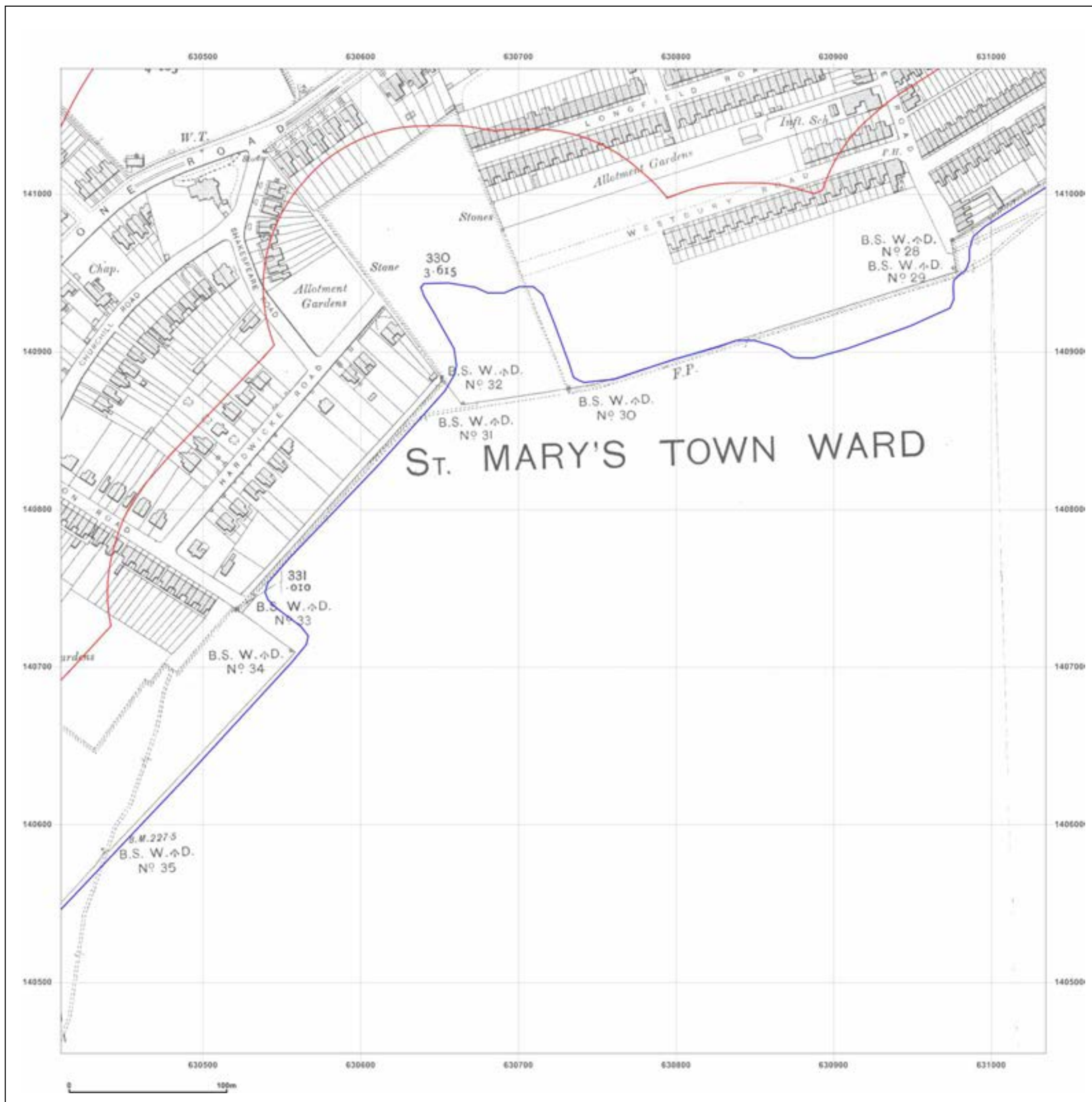


Supplied by:  
[www.emapsite.com](http://www.emapsite.com)  
[sales@emapsite.com](mailto:sales@emapsite.com)

© Crown copyright and database rights 2015 Ordnance Survey 100035207

Production date: 20 December 2016

To view map legend click here [Legend](#)





**Site Details:**

Client Ref: EMS\_398519\_532947  
 Report Ref: EMS-398519\_532947\_LS\_2\_2  
 Grid Ref: 630722, 140767

Map Name: County Series

Map date: 1937

Scale: 1:2,500

Printed at: 1:2,500



<p>Surveyed 1937          Revised 1937          Edition N/A          Copyright N/A          Levelled N/A</p>		<p>Surveyed 1937          Revised 1937          Edition N/A          Copyright N/A          Levelled N/A</p>
--	--	--



Produced by  
 Groundsure Insights  
[www.groundsure.com](http://www.groundsure.com)

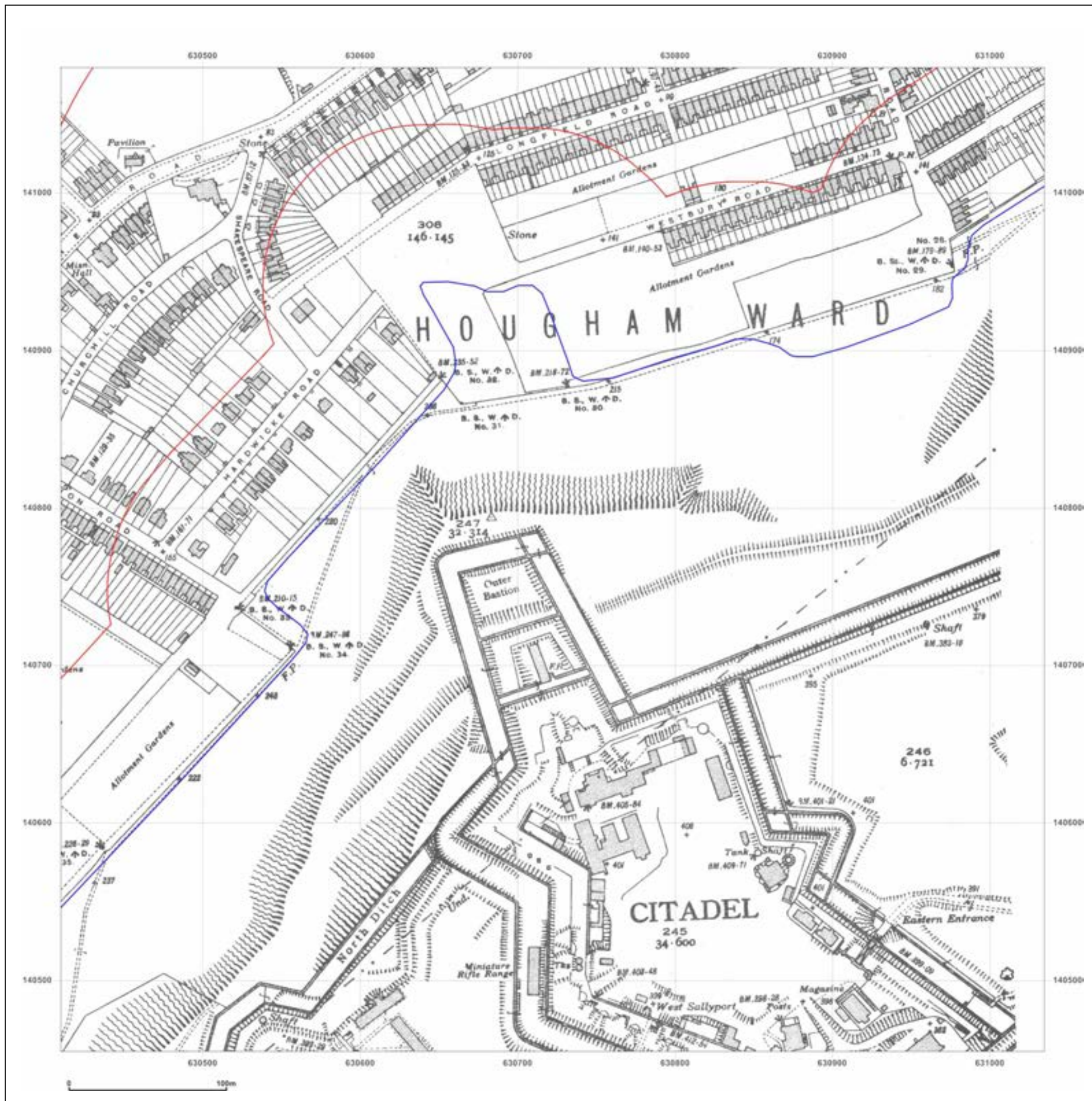


Supplied by:  
[www.emapsite.com](http://www.emapsite.com)  
[sales@emapsite.com](mailto:sales@emapsite.com)

© Crown copyright and database rights 2015 Ordnance Survey 100035207

Production date: 20 December 2016

To view map legend click here [Legend](#)





## Site Details:

**Client Ref:** EMS\_398519\_532947  
**Report Ref:** EMS-398519\_532947\_LS\_2\_2  
**Grid Ref:** 630722, 140767

**Map Name:** National Grid

**Map date:** 1956

**Scale:** 1:2,500

**Printed at:** 1:2,500



Surveyed 1956  
Revised 1956  
Edition N/A  
Copyright N/A  
Levelled 1957

Surveyed 1956  
Revised 1956  
Edition 1958  
Copyright N/A  
Levelled 1951

Surveyed 1956  
Revised 1956  
Edition 1957  
Copyright N/A  
Levelled 1951

Surveyed 1956  
Revised 1956  
Edition 1957  
Copyright N/A  
Levelled 1951



Produced by  
Groundsure Insights  
[www.groundsure.com](http://www.groundsure.com)

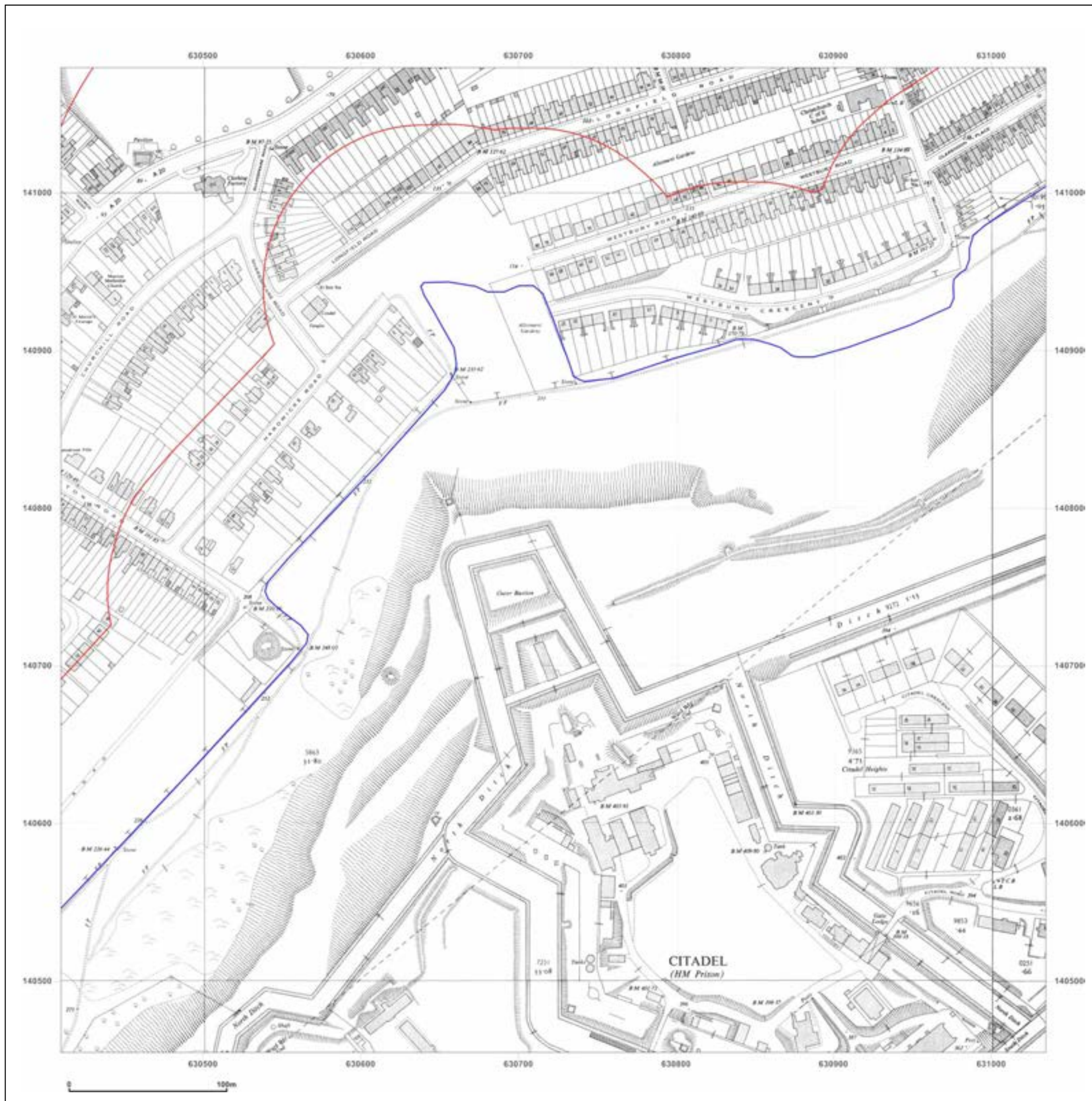


Supplied by:  
[www.emapsite.com](http://www.emapsite.com)  
[sales@emapsite.com](mailto:sales@emapsite.com)

© Crown copyright and database rights 2015 Ordnance Survey 100035207

Production date: 20 December 2016

To view map legend click here [Legend](#)





## Site Details:

**Client Ref:** EMS\_398519\_532947  
**Report Ref:** EMS-398519\_532947\_LS\_2\_2  
**Grid Ref:** 630722, 140767

**Map Name:** National Grid

**Map date:** 1968

**Scale:** 1:2,500

**Printed at:** 1:2,500



Surveyed 1968  
Revised 1968  
Edition N/A  
Copyright 1971  
Levelled 1960



Produced by  
Groundsure Insights  
[www.groundsure.com](http://www.groundsure.com)

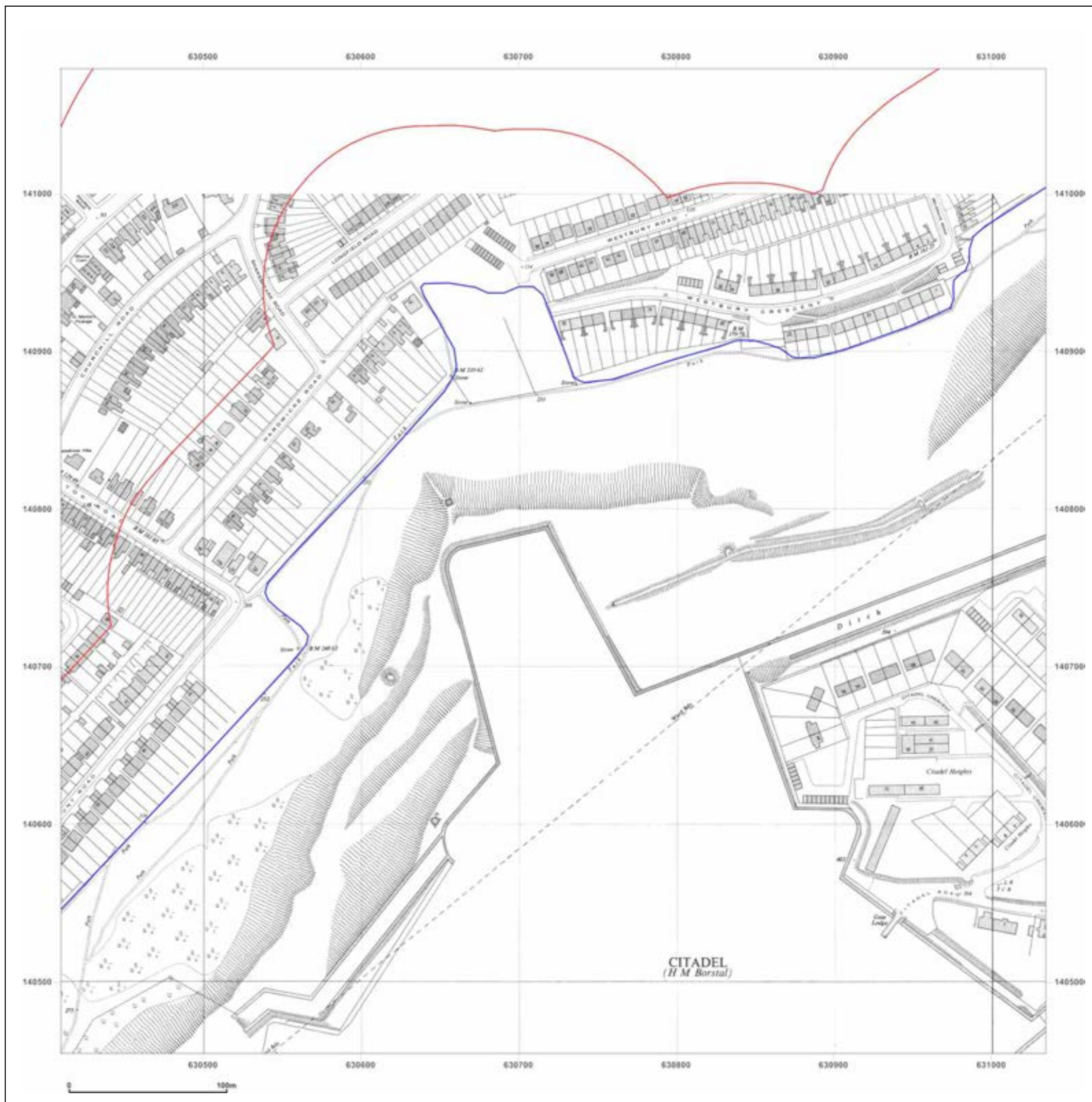


Supplied by:  
[www.emapsite.com](http://www.emapsite.com)  
[sales@emapsite.com](mailto:sales@emapsite.com)

© Crown copyright and database rights 2015 Ordnance Survey 100035207

Production date: 20 December 2016

To view map legend click here [Legend](#)





**Site Details:**

**Client Ref:** EMS\_398519\_532947  
**Report Ref:** EMS-398519\_532947\_LS\_2\_3  
**Grid Ref:** 630722, 141393

**Map Name:** County Series

**Map date:** 1862-1865

**Scale:** 1:2,500

**Printed at:** 1:2,500



Surveyed 1862  
 Revised 1862  
 Edition N/A  
 Copyright N/A  
 Levelled N/A



Surveyed 1865  
 Revised 1865  
 Edition N/A  
 Copyright N/A  
 Levelled N/A

Surveyed 1865  
 Revised 1865  
 Edition N/A  
 Copyright N/A  
 Levelled N/A



Produced by  
 Groundsure Insights  
[www.groundsure.com](http://www.groundsure.com)

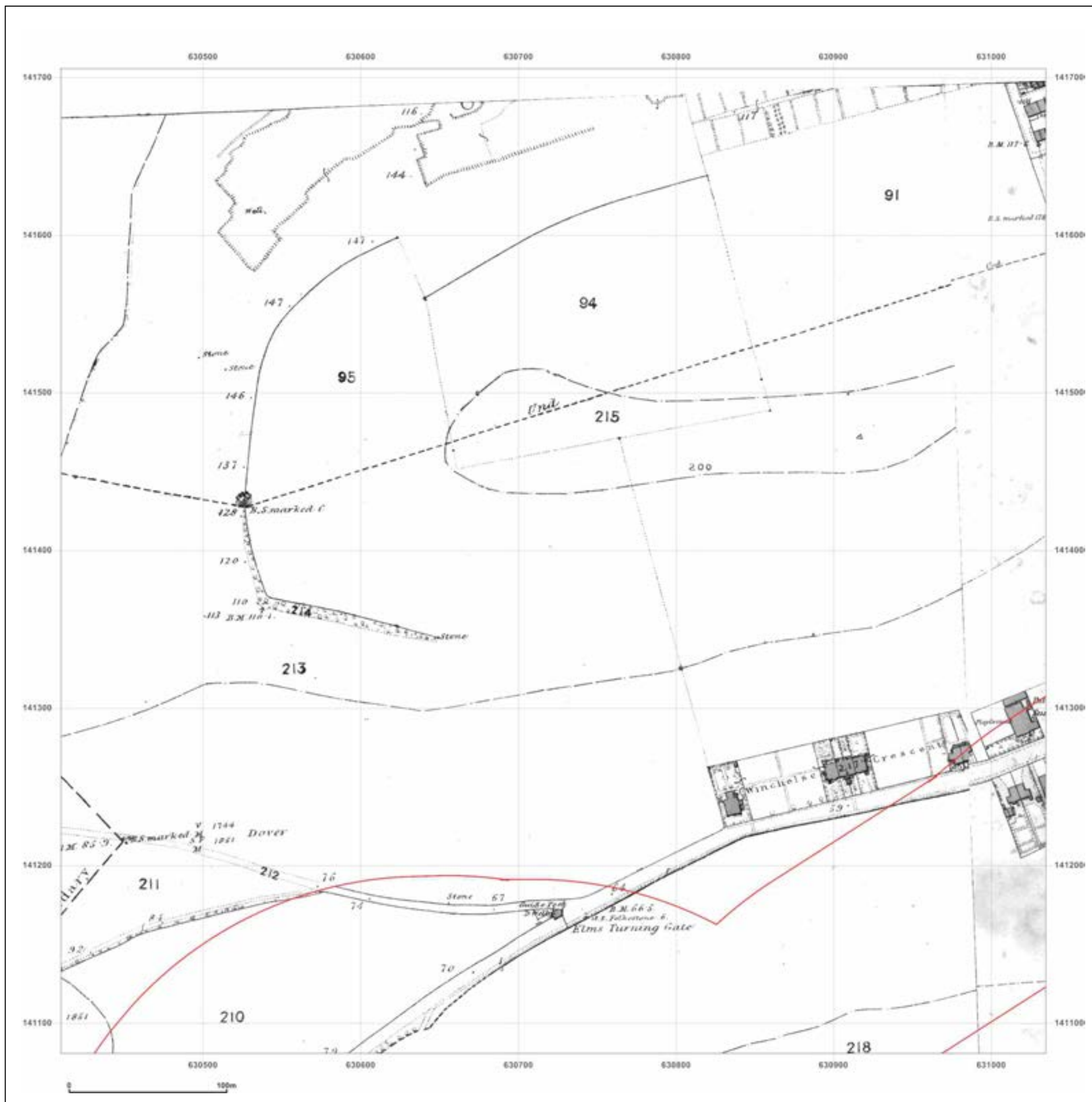


Supplied by:  
[www.emapsite.com](http://www.emapsite.com)  
[sales@emapsite.com](mailto:sales@emapsite.com)

© Crown copyright and database rights 2015 Ordnance Survey 100035207

Production date: 20 December 2016

To view map legend click here [Legend](#)



**Site Details:**

**Client Ref:** EMS\_398519\_532947  
**Report Ref:** EMS-398519\_532947\_LS\_2\_3  
**Grid Ref:** 630722, 141393

**Map Name:** County Series

**Map date:** 1871

**Scale:** 1:2,500

**Printed at:** 1:2,500



Surveyed 1871 Revised 1871 Edition N/A Copyright N/A Levelled N/A	Surveyed 1871 Revised 1871 Edition N/A Copyright N/A Levelled N/A
Surveyed 1871 Revised 1871 Edition N/A Copyright N/A Levelled N/A	Surveyed 1871 Revised 1871 Edition N/A Copyright N/A Levelled N/A



Produced by  
 Groundsure Insights  
[www.groundsure.com](http://www.groundsure.com)



Supplied by:  
[www.emapsite.com](http://www.emapsite.com)  
[sales@emapsite.com](mailto:sales@emapsite.com)



**Site Details:**

Client Ref: EMS\_398519\_532947  
 Report Ref: EMS-398519\_532947\_LS\_2\_3  
 Grid Ref: 630722, 141393

Map Name: County Series

Map date: 1898

Scale: 1:2,500

Printed at: 1:2,500



Surveyed 1898  
 Revised 1898  
 Edition N/A  
 Copyright N/A  
 Levelled N/A

Surveyed 1898  
 Revised 1898  
 Edition N/A  
 Copyright N/A  
 Levelled N/A

Surveyed 1898  
 Revised 1898  
 Edition N/A  
 Copyright N/A  
 Levelled N/A

Surveyed 1898  
 Revised 1898  
 Edition N/A  
 Copyright N/A  
 Levelled N/A



Produced by  
 Groundsure Insights  
[www.groundsure.com](http://www.groundsure.com)

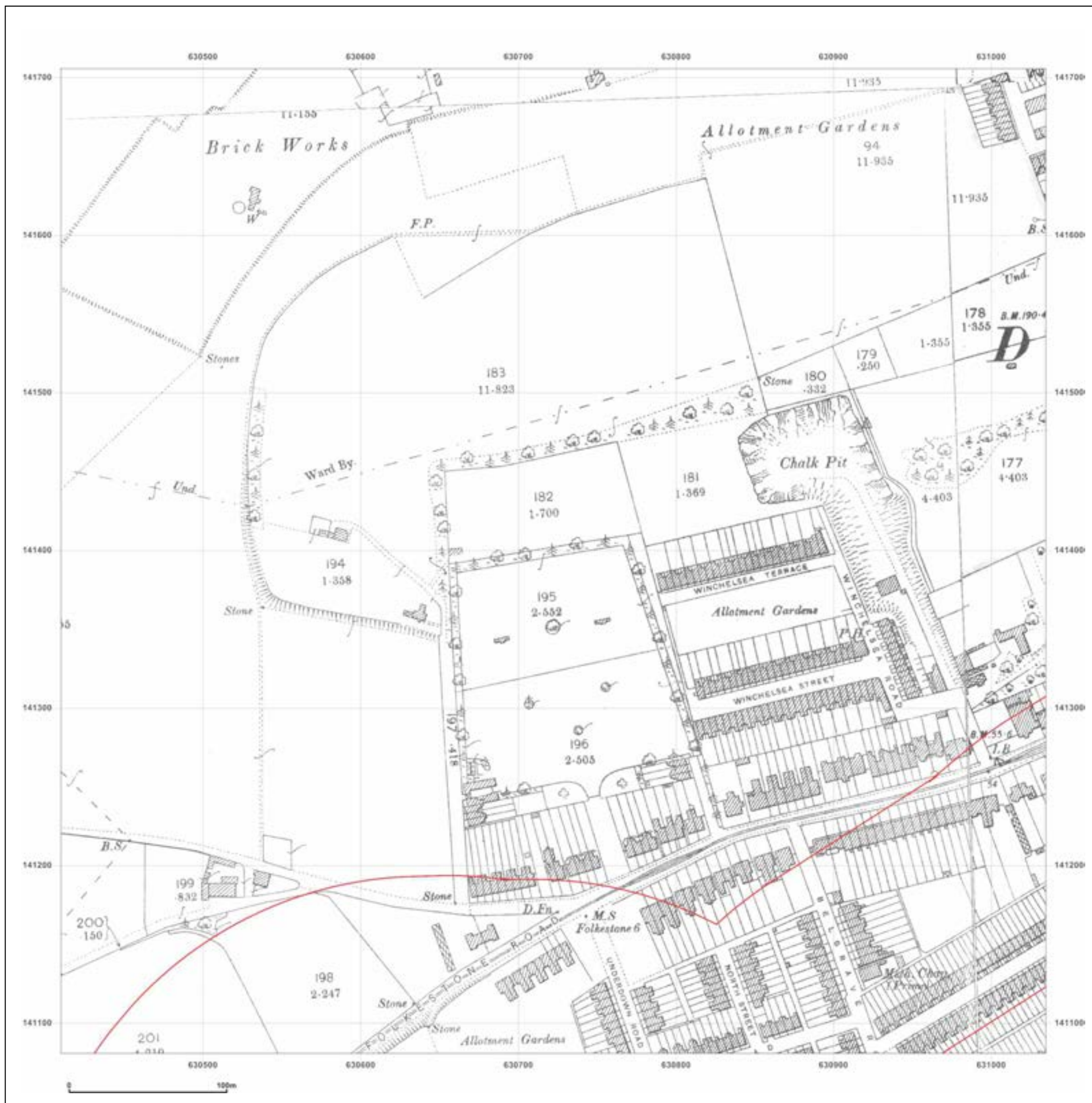


Supplied by:  
[www.emapsite.com](http://www.emapsite.com)  
[sales@emapsite.com](mailto:sales@emapsite.com)

© Crown copyright and database rights 2015 Ordnance Survey 100035207

Production date: 20 December 2016

To view map legend click here [Legend](#)





**Site Details:**

Client Ref: EMS\_398519\_532947  
 Report Ref: EMS-398519\_532947\_LS\_2\_3  
 Grid Ref: 630722, 141393

Map Name: County Series

Map date: 1907

Scale: 1:2,500

Printed at: 1:2,500



Surveyed 1907  
 Revised 1907  
 Edition N/A  
 Copyright N/A  
 Levelled N/A



Surveyed 1907  
 Revised 1907  
 Edition N/A  
 Copyright N/A  
 Levelled N/A

Surveyed 1907  
 Revised 1907  
 Edition N/A  
 Copyright N/A  
 Levelled N/A

Surveyed 1907  
 Revised 1907  
 Edition N/A  
 Copyright N/A  
 Levelled N/A



Produced by  
 Groundsure Insights  
[www.groundsure.com](http://www.groundsure.com)



Supplied by:  
[www.emapsite.com](http://www.emapsite.com)  
[sales@emapsite.com](mailto:sales@emapsite.com)

© Crown copyright and database rights 2015 Ordnance Survey 100035207

Production date: 20 December 2016

To view map legend click here [Legend](#)





**Site Details:**

Client Ref: EMS\_398519\_532947  
 Report Ref: EMS-398519\_532947\_LS\_2\_3  
 Grid Ref: 630722, 141393

Map Name: County Series

Map date: 1937


Scale: 1:2,500

Printed at: 1:2,500



Surveyed 1937  
 Revised 1937  
 Edition N/A  
 Copyright N/A  
 Levelled N/A

Surveyed 1937  
 Revised 1937  
 Edition N/A  
 Copyright N/A  
 Levelled N/A



Surveyed 1937  
 Revised 1937  
 Edition N/A  
 Copyright N/A  
 Levelled N/A

Surveyed 1937  
 Revised 1937  
 Edition N/A  
 Copyright N/A  
 Levelled N/A



Produced by  
 Groundsure Insights  
[www.groundsure.com](http://www.groundsure.com)



Supplied by:  
[www.emapsite.com](http://www.emapsite.com)  
[sales@emapsite.com](mailto:sales@emapsite.com)





## Site Details:

Client Ref: EMS\_398519\_532947  
 Report Ref: EMS-398519\_532947\_LS\_2\_3  
 Grid Ref: 630722, 141393

Map Name: National Grid

Map date: 1956

Scale: 1:2,500

Printed at: 1:2,500



Surveyed 1956  
 Revised 1956  
 Edition N/A  
 Copyright N/A  
 Levelled 1957

Surveyed 1956  
 Revised 1956  
 Edition 1958  
 Copyright N/A  
 Levelled 1951



Produced by  
 Groundsure Insights  
[www.groundsure.com](http://www.groundsure.com)



Supplied by:  
[www.emapsite.com](http://www.emapsite.com)  
[sales@emapsite.com](mailto:sales@emapsite.com)

© Crown copyright and database rights 2015 Ordnance Survey 100035207

Production date: 20 December 2016

To view map legend click here [Legend](#)





## Site Details:

Client Ref: EMS\_398519\_532947  
 Report Ref: EMS-398519\_532947\_LS\_3\_1  
 Grid Ref: 631348, 140142

Map Name: County Series

Map date: 1865-1866

Scale: 1:2,500

Printed at: 1:2,500



Surveyed 1865  
 Revised 1865  
 Edition N/A  
 Copyright N/A  
 Levelled N/A

Surveyed 1866  
 Revised 1866  
 Edition N/A  
 Copyright N/A  
 Levelled N/A



Produced by  
 Groundsure Insights  
[www.groundsure.com](http://www.groundsure.com)

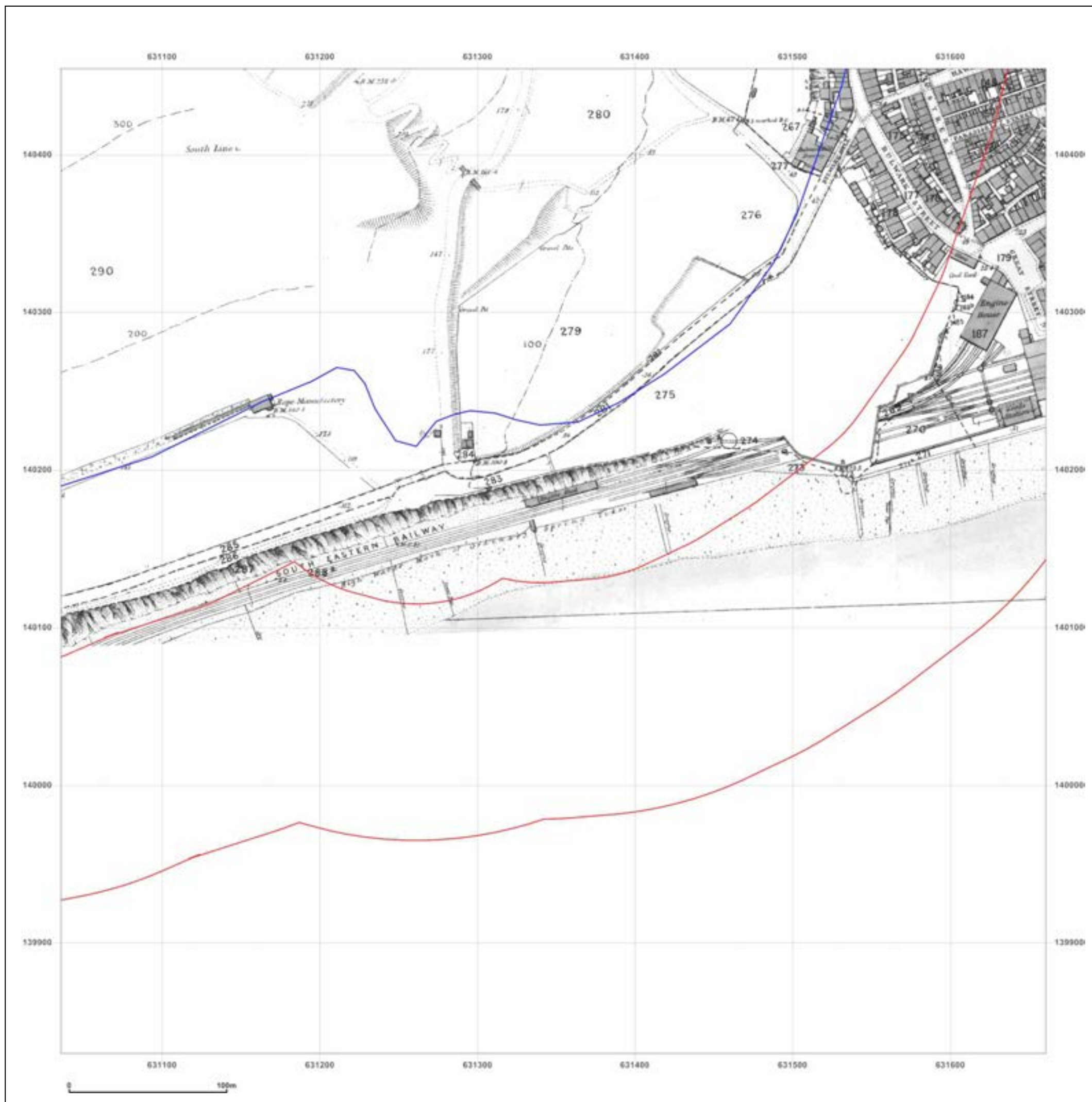


Supplied by:  
[www.emapsite.com](http://www.emapsite.com)  
[sales@emapsite.com](mailto:sales@emapsite.com)

© Crown copyright and database rights 2015 Ordnance Survey 100035207

Production date: 20 December 2016

To view map legend click here [Legend](#)



## Site Details:

**Client Ref:** EMS\_398519\_532947  
**Report Ref:** EMS-398519\_532947\_LS\_3\_1  
**Grid Ref:** 631348, 140142

**Map Name:** County Series

**Map date:** 1871

**Scale:** 1:2,500

**Printed at:** 1:2,500



Surveyed 1871  
Revised 1871  
Edition N/A  
Copyright N/A  
Levelled N/A



Produced by  
Groundsure Insights  
[www.groundsure.com](http://www.groundsure.com)

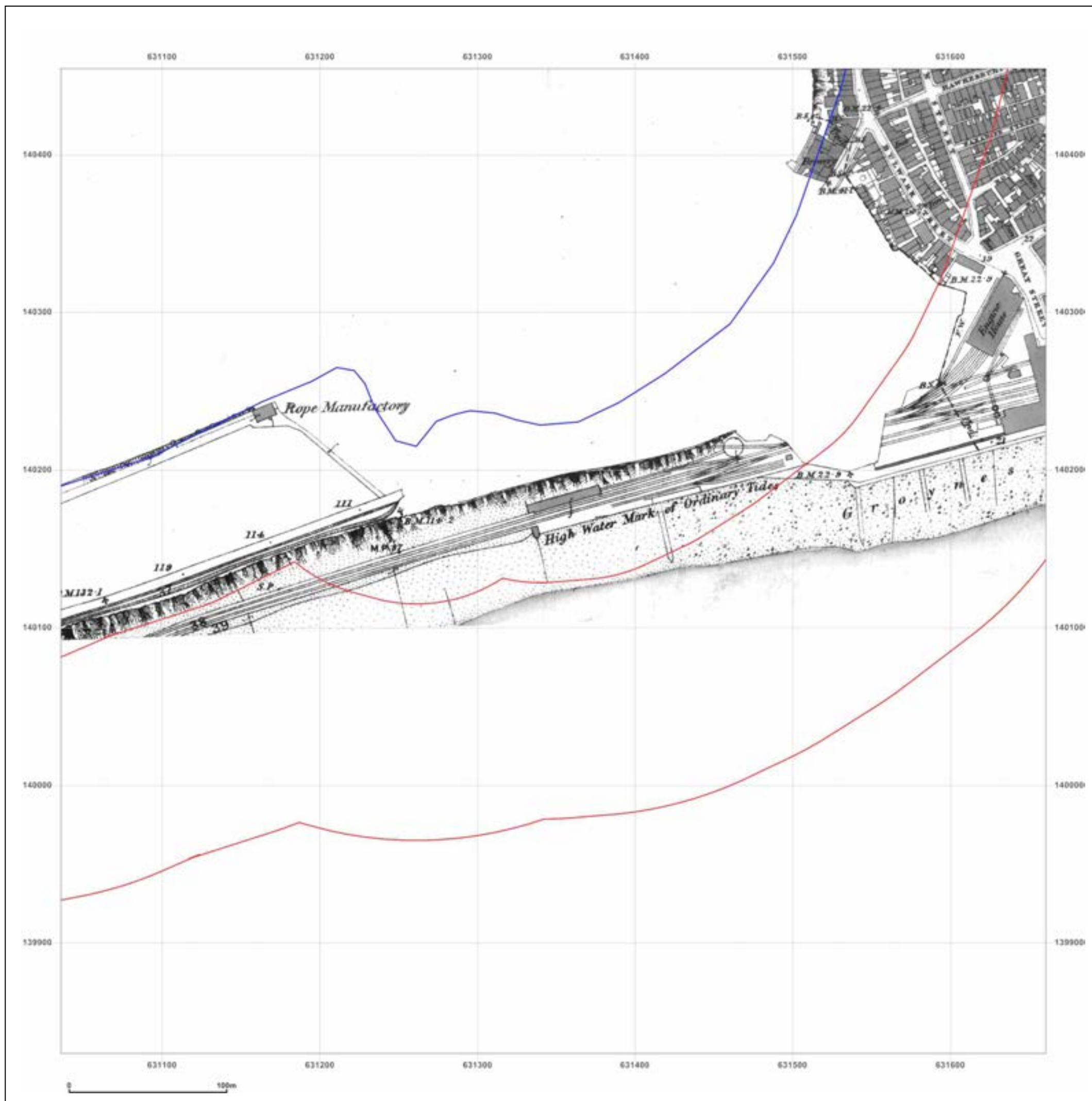


Supplied by:  
[www.emapsite.com](http://www.emapsite.com)  
[sales@emapsite.com](mailto:sales@emapsite.com)

© Crown copyright and database rights 2015 Ordnance Survey 100035207

Production date: 20 December 2016

To view map legend click here [Legend](#)





**Site Details:**

**Client Ref:** EMS\_398519\_532947  
**Report Ref:** EMS-398519\_532947\_LS\_3\_1  
**Grid Ref:** 631348, 140142

**Map Name:** County Series

**Map date:** 1898

**Scale:** 1:2,500

**Printed at:** 1:2,500



Surveyed 1898  
 Revised 1898  
 Edition N/A  
 Copyright N/A  
 Levelled N/A

Surveyed 1898  
 Revised 1898  
 Edition N/A  
 Copyright N/A  
 Levelled N/A



Produced by  
 Groundsure Insights  
[www.groundsure.com](http://www.groundsure.com)

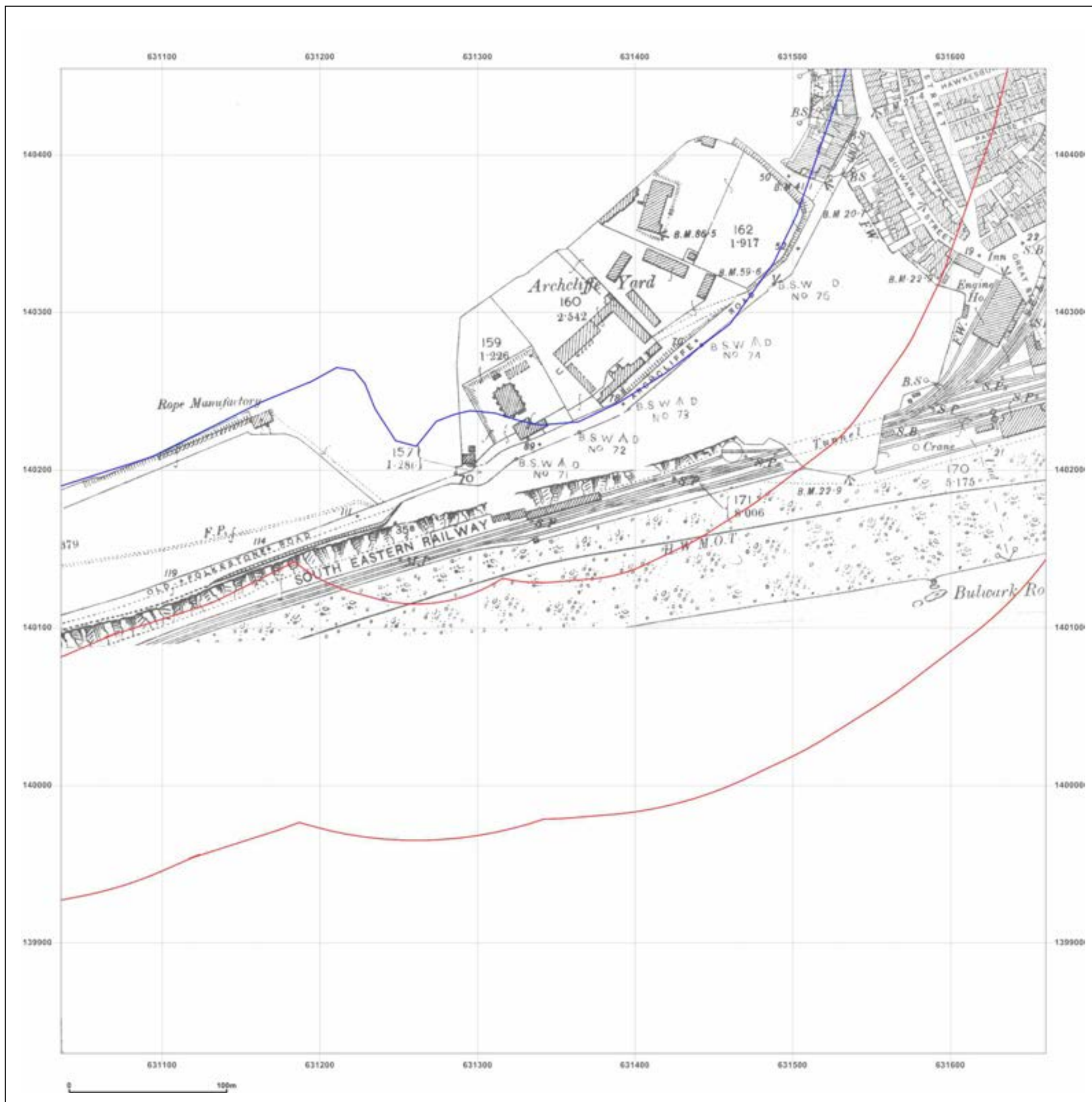


Supplied by:  
[www.emapsite.com](http://www.emapsite.com)  
[sales@emapsite.com](mailto:sales@emapsite.com)

© Crown copyright and database rights 2015 Ordnance Survey 100035207

Production date: 20 December 2016

To view map legend click here [Legend](#)



## Site Details:

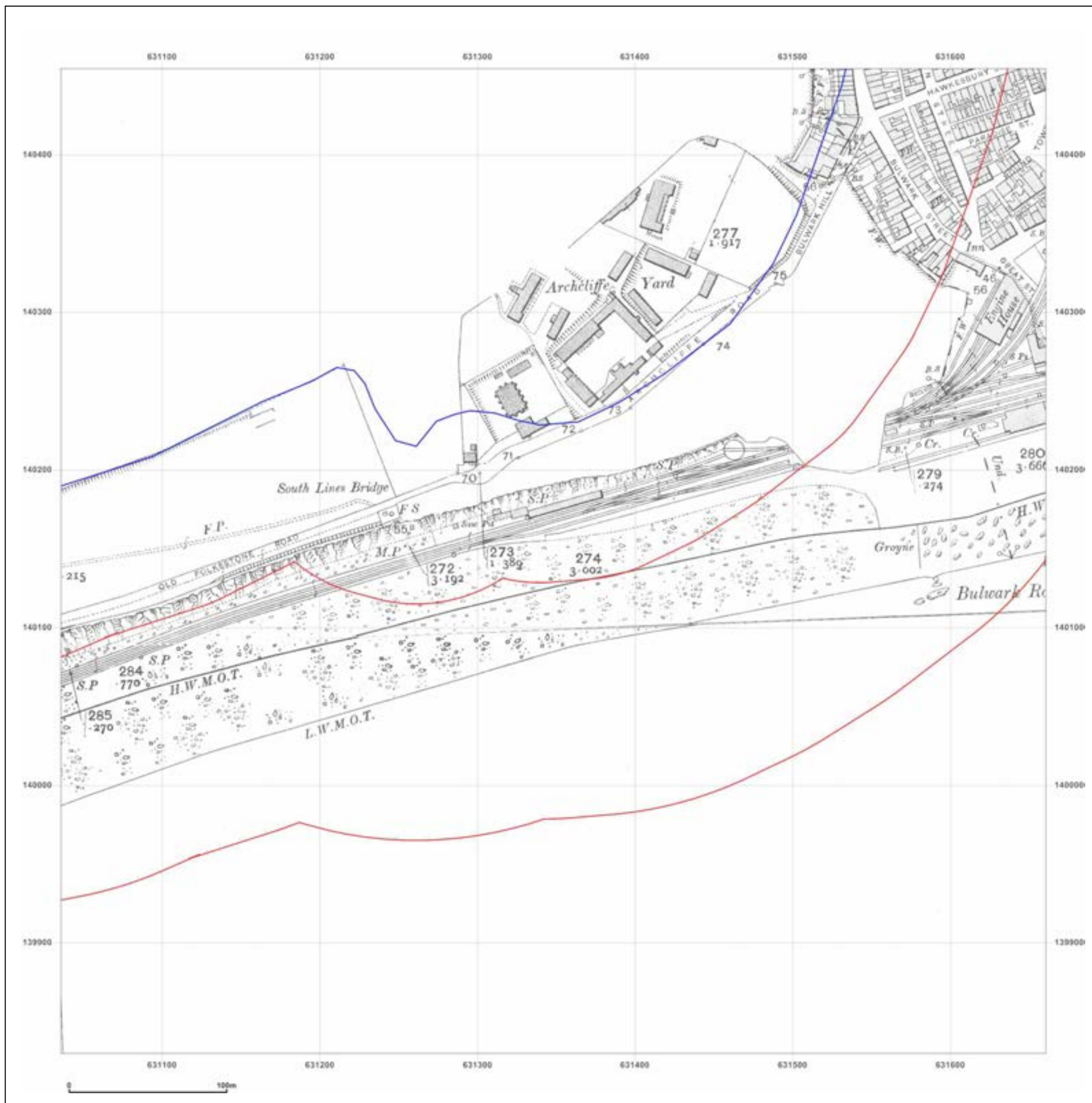
Client Ref: EMS\_398519\_532947  
 Report Ref: EMS-398519\_532947\_LS\_3\_1  
 Grid Ref: 631348, 140142

Map Name: County Series

Map date: 1907

Scale: 1:2,500

Printed at: 1:2,500



Surveyed 1907  
 Revised 1907  
 Edition N/A  
 Copyright N/A  
 Levelled N/A

Surveyed 1907  
 Revised 1907  
 Edition N/A  
 Copyright N/A  
 Levelled N/A

Surveyed 1907  
 Revised 1907  
 Edition N/A  
 Copyright N/A  
 Levelled N/A



Produced by  
 Groundsure Insights  
[www.groundsure.com](http://www.groundsure.com)



Supplied by:  
[www.emapsite.com](http://www.emapsite.com)  
[sales@emapsite.com](mailto:sales@emapsite.com)



**Site Details:**

**Client Ref:** EMS\_398519\_532947  
**Report Ref:** EMS-398519\_532947\_LS\_3\_1  
**Grid Ref:** 631348, 140142

**Map Name:** County Series

**Map date:** 1937-1938

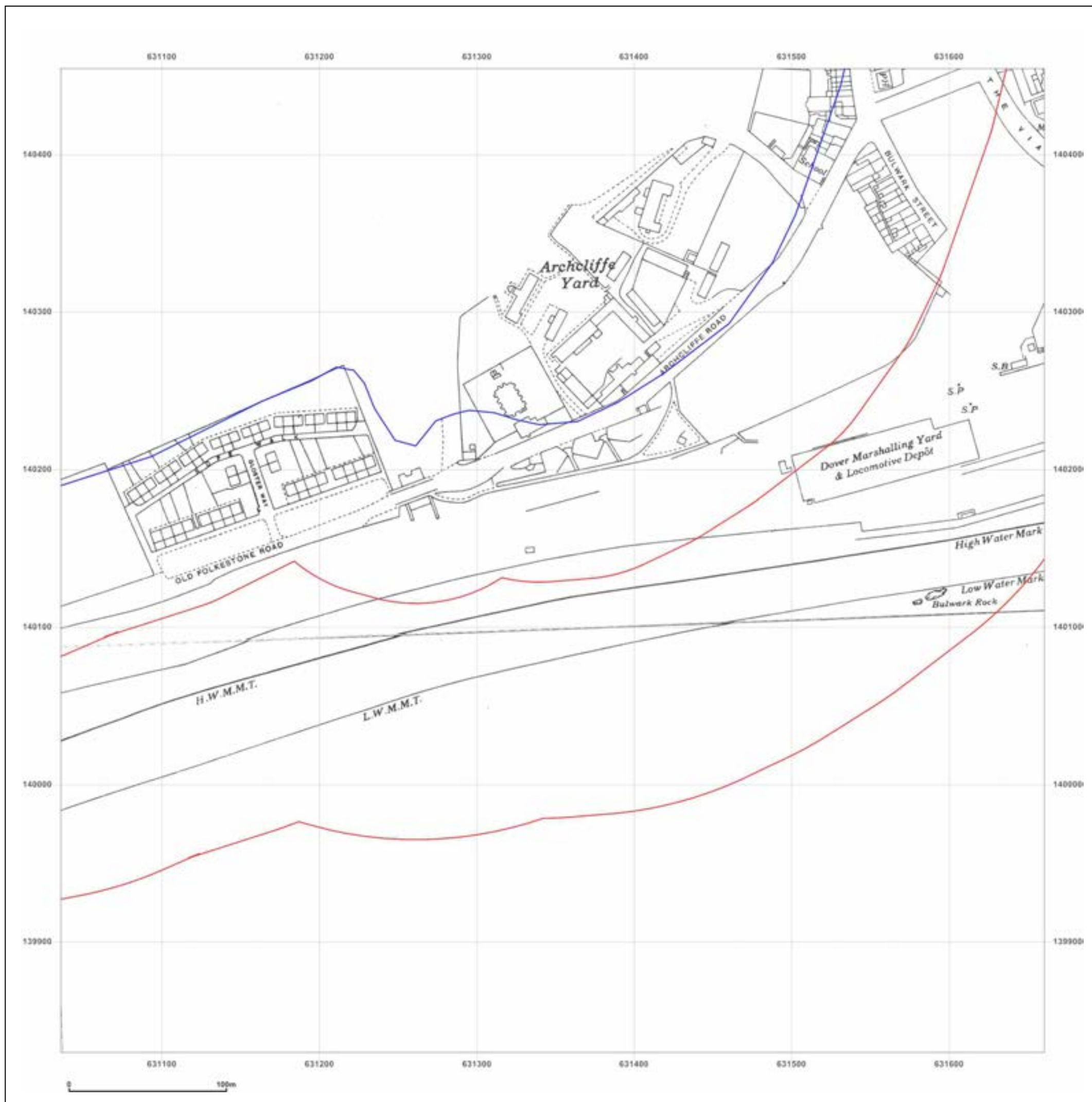
**Scale:** 1:2,500

**Printed at:** 1:2,500



Surveyed 1937  
Revised 1937  
Edition N/A  
Copyright N/A  
Levelled N/A

Surveyed 1938  
Revised 1938  
Edition N/A  
Copyright N/A  
Levelled N/A



Produced by  
Groundsure Insights  
[www.groundsure.com](http://www.groundsure.com)



Supplied by:  
[www.emapsite.com](http://www.emapsite.com)  
[sales@emapsite.com](mailto:sales@emapsite.com)

## Site Details:

**Client Ref:** EMS\_398519\_532947  
**Report Ref:** EMS-398519\_532947\_LS\_3\_1  
**Grid Ref:** 631348, 140142

**Map Name:** National Grid


**Map date:** 1956

**Scale:** 1:2,500

**Printed at:** 1:2,500



Surveyed 1956  
Revised 1956  
Edition 1957  
Copyright N/A  
Levelled 1951



Produced by  
Groundsure Insights  
[www.groundsure.com](http://www.groundsure.com)



Supplied by:  
[www.emapsite.com](http://www.emapsite.com)  
[sales@emapsite.com](mailto:sales@emapsite.com)

© Crown copyright and database rights 2015 Ordnance Survey 100035207

Production date: 20 December 2016

To view map legend click here [Legend](#)



## Site Details:

**Client Ref:** EMS\_398519\_532947  
**Report Ref:** EMS-398519\_532947\_LS\_3\_1  
**Grid Ref:** 631348, 140142

**Map Name:** National Grid


**Map date:** 1968

**Scale:** 1:2,500

**Printed at:** 1:2,500



Surveyed 1968  
Revised 1968  
Edition N/A  
Copyright 1971  
Levelled 1960



Produced by  
Groundsure Insights  
[www.groundsure.com](http://www.groundsure.com)



Supplied by:  
[www.emapsite.com](http://www.emapsite.com)  
[sales@emapsite.com](mailto:sales@emapsite.com)

© Crown copyright and database rights 2015 Ordnance Survey 100035207

Production date: 20 December 2016

To view map legend click here [Legend](#)



## Site Details:

Client Ref: EMS\_398519\_532947  
Report Ref: EMS-398519\_532947\_LS\_3\_2  
Grid Ref: 631348, 140767

Map Name: County Series

Map date: 1865

Scale: 1:2,500

Printed at: 1:2,500



Surveyed 1865  
Revised 1865  
Edition N/A  
Copyright N/A  
Levelled N/A



Produced by  
Groundsure Insights  
[www.groundsure.com](http://www.groundsure.com)

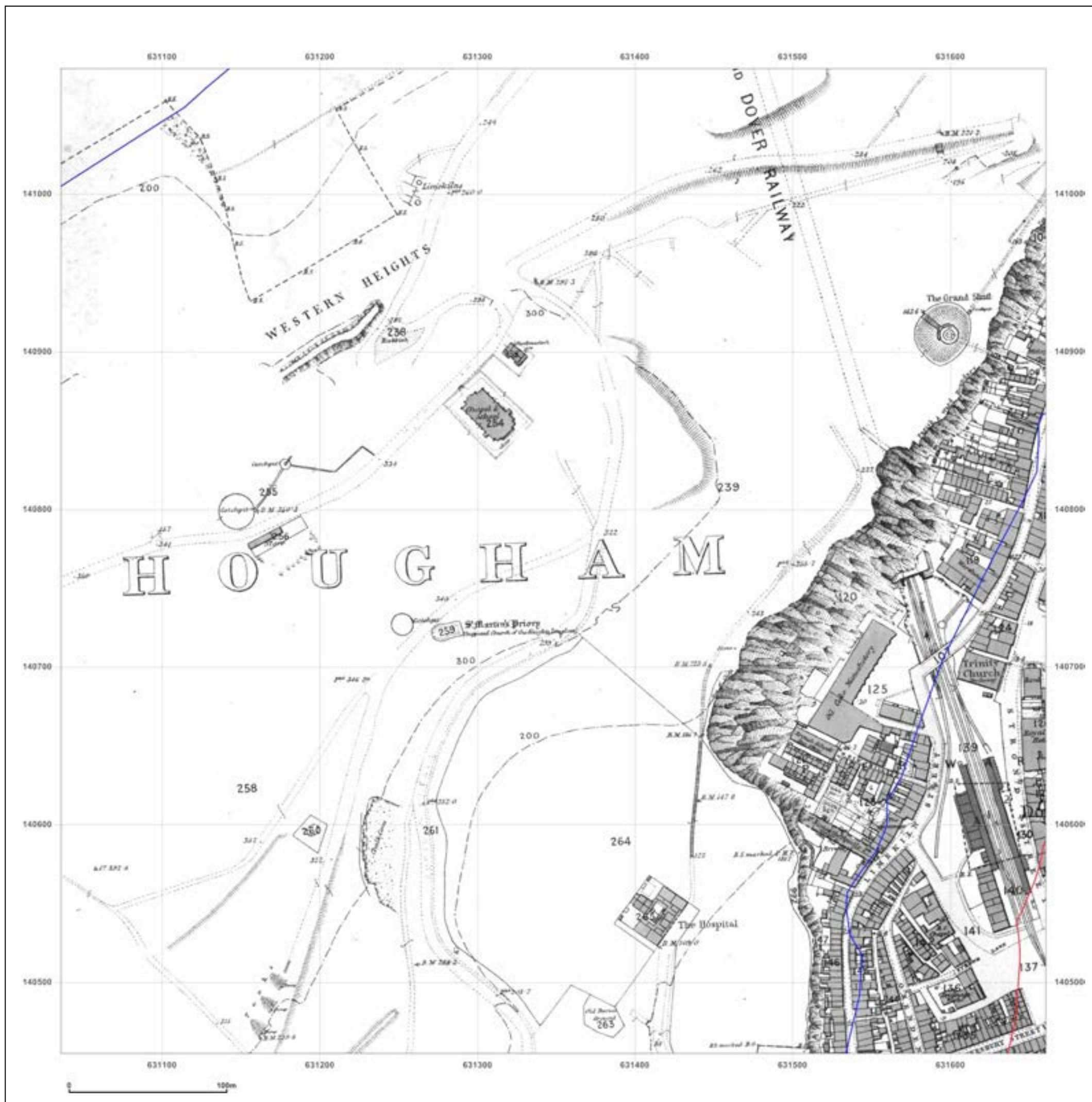


Supplied by:  
[www.emapsite.com](http://www.emapsite.com)  
[sales@emapsite.com](mailto:sales@emapsite.com)

© Crown copyright and database rights 2015 Ordnance Survey 100035207

Production date: 20 December 2016

To view map legend click here [Legend](#)





## Site Details:


**Client Ref:** EMS\_398519\_532947  
**Report Ref:** EMS-398519\_532947\_LS\_3\_2  
**Grid Ref:** 631348, 140767

**Map Name:** County Series

**Map date:** 1871

**Scale:** 1:2,500

**Printed at:** 1:2,500



Surveyed 1871  
Revised 1871  
Edition N/A  
Copyright N/A  
Levelled N/A



Produced by  
Groundsure Insights  
[www.groundsure.com](http://www.groundsure.com)

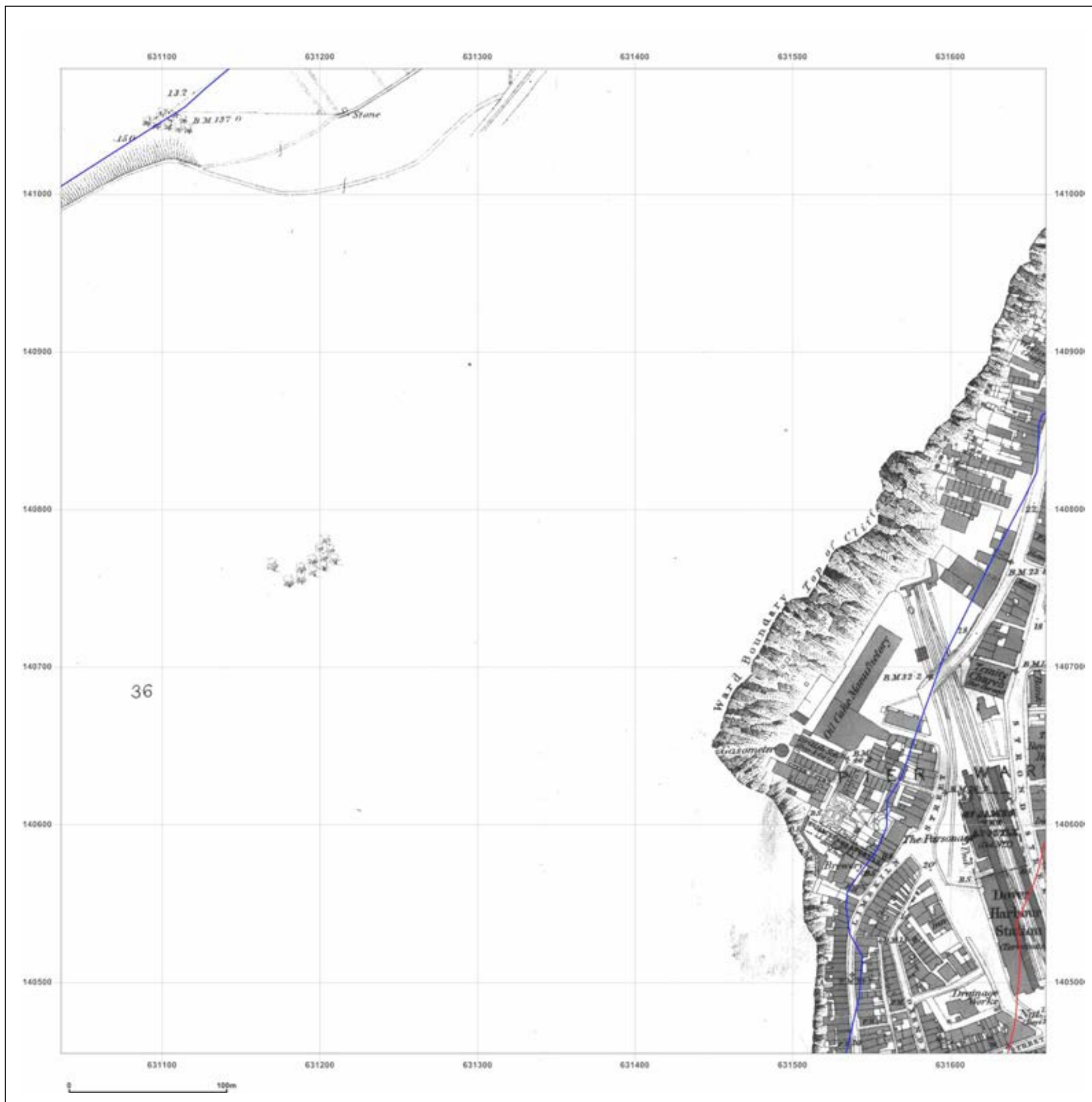


Supplied by:  
[www.emapsite.com](http://www.emapsite.com)  
[sales@emapsite.com](mailto:sales@emapsite.com)

© Crown copyright and database rights 2015 Ordnance Survey 100035207

Production date: 20 December 2016

To view map legend click here [Legend](#)



## Site Details:

**Client Ref:** EMS\_398519\_532947  
**Report Ref:** EMS-398519\_532947\_LS\_3\_2  
**Grid Ref:** 631348, 140767

**Map Name:** County Series

**Map date:** 1898

**Scale:** 1:2,500

**Printed at:** 1:2,500



Surveyed 1898  
Revised 1898  
Edition N/A  
Copyright N/A  
Levelled N/A



Produced by  
Groundsure Insights  
[www.groundsure.com](http://www.groundsure.com)

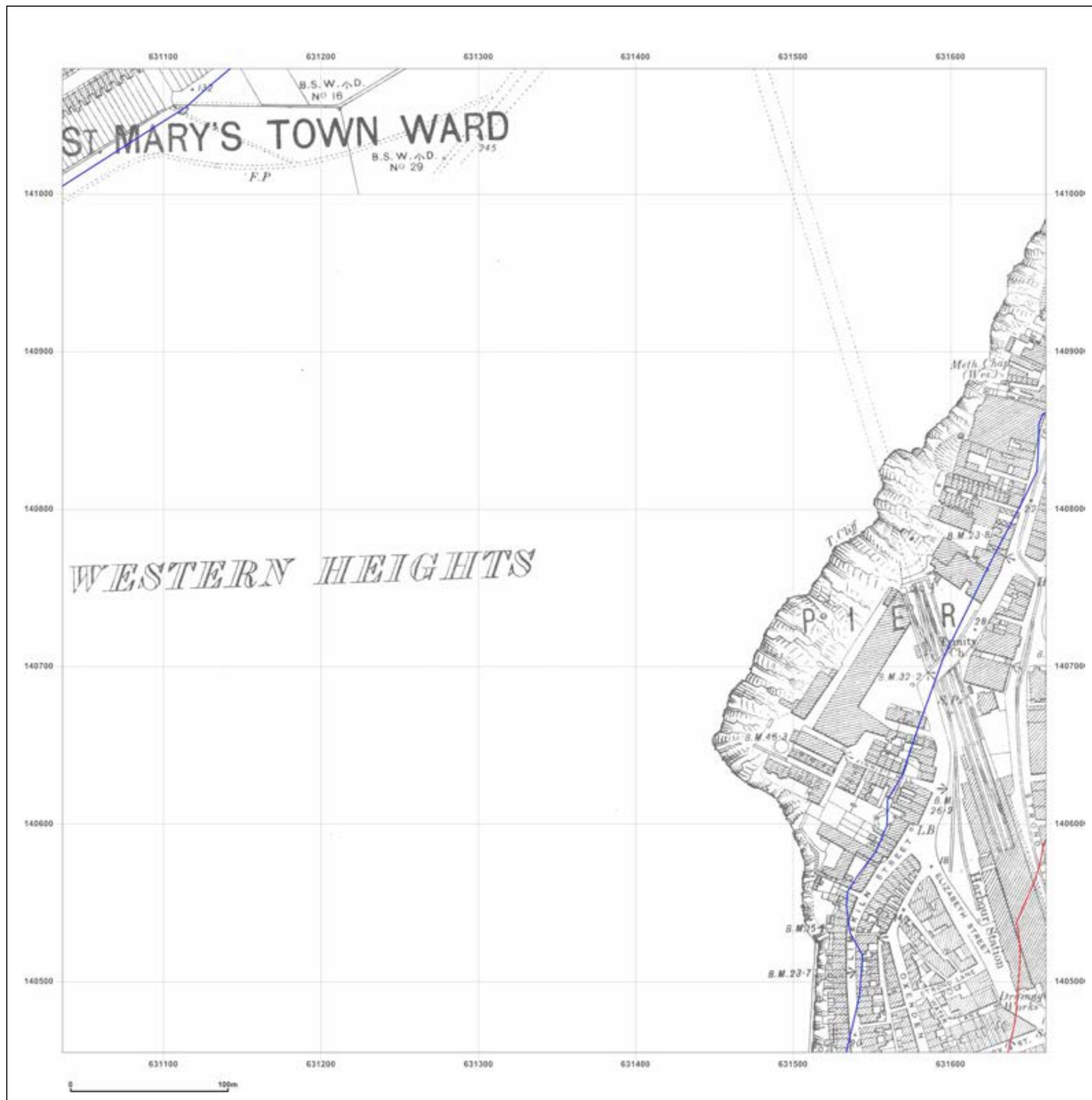


Supplied by:  
[www.emapsite.com](http://www.emapsite.com)  
[sales@emapsite.com](mailto:sales@emapsite.com)

© Crown copyright and database rights 2015 Ordnance Survey 100035207

Production date: 20 December 2016

To view map legend click here [Legend](#)





## Site Details:

**Client Ref:** EMS\_398519\_532947  
**Report Ref:** EMS-398519\_532947\_LS\_3\_2  
**Grid Ref:** 631348, 140767

**Map Name:** County Series

**Map date:** 1907

**Scale:** 1:2,500

**Printed at:** 1:2,500



Surveyed 1907  
Revised 1907  
Edition N/A  
Copyright N/A  
Levelled N/A



Produced by  
Groundsure Insights  
[www.groundsure.com](http://www.groundsure.com)



Supplied by:  
[www.emapsite.com](http://www.emapsite.com)  
[sales@emapsite.com](mailto:sales@emapsite.com)

© Crown copyright and database rights 2015 Ordnance Survey 100035207

Production date: 20 December 2016

To view map legend click here [Legend](#)



## Site Details:

**Client Ref:** EMS\_398519\_532947  
**Report Ref:** EMS-398519\_532947\_LS\_3\_2  
**Grid Ref:** 631348, 140767

**Map Name:** County Series

**Map date:** 1937

**Scale:** 1:2,500

**Printed at:** 1:2,500



Surveyed 1937  
Revised 1937  
Edition N/A  
Copyright N/A  
Levelled N/A



Produced by  
Groundsure Insights  
[www.groundsure.com](http://www.groundsure.com)

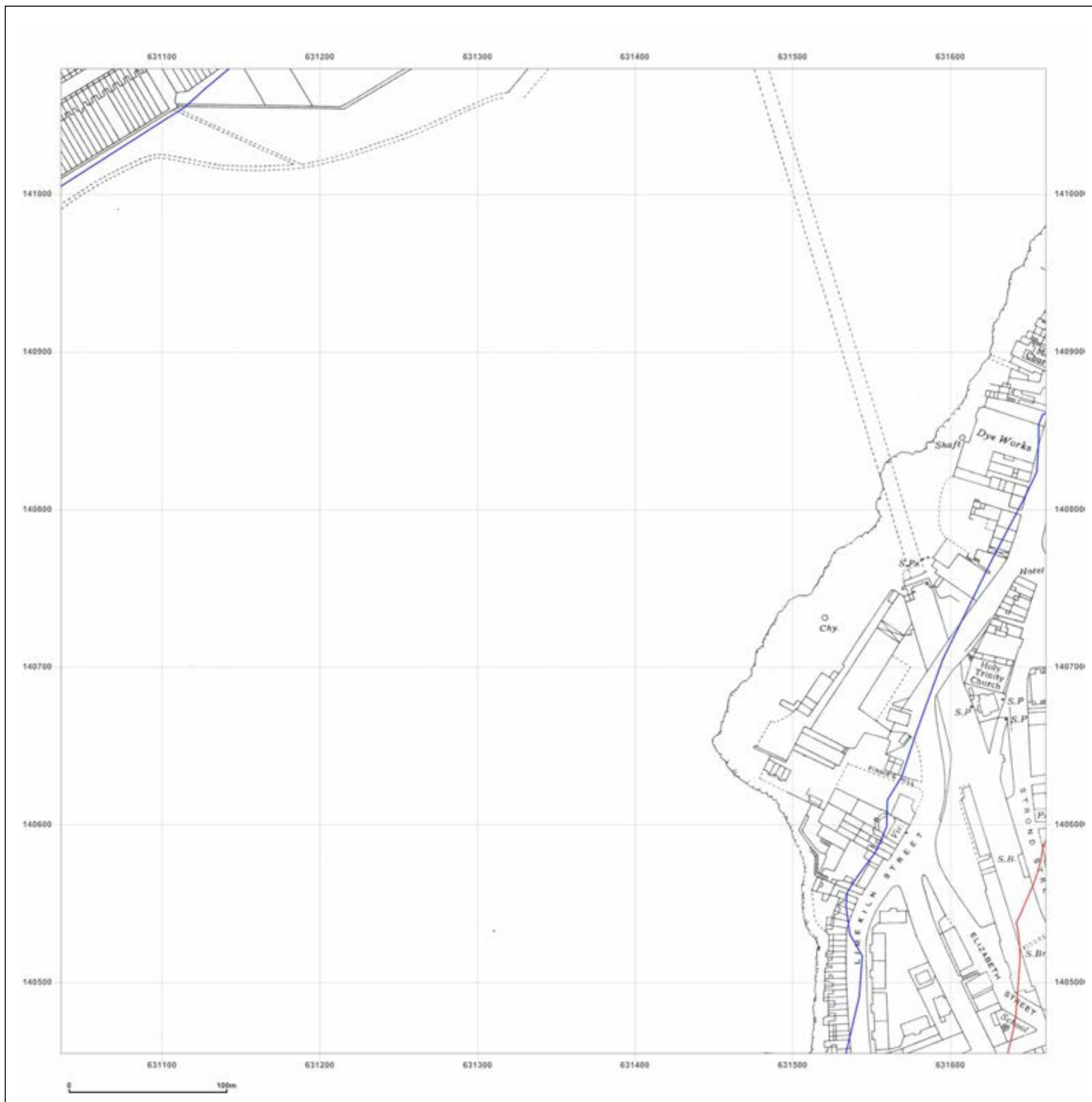


Supplied by:  
[www.emapsite.com](http://www.emapsite.com)  
[sales@emapsite.com](mailto:sales@emapsite.com)

© Crown copyright and database rights 2015 Ordnance Survey 100035207

Production date: 20 December 2016

To view map legend click here [Legend](#)





**Site Details:**

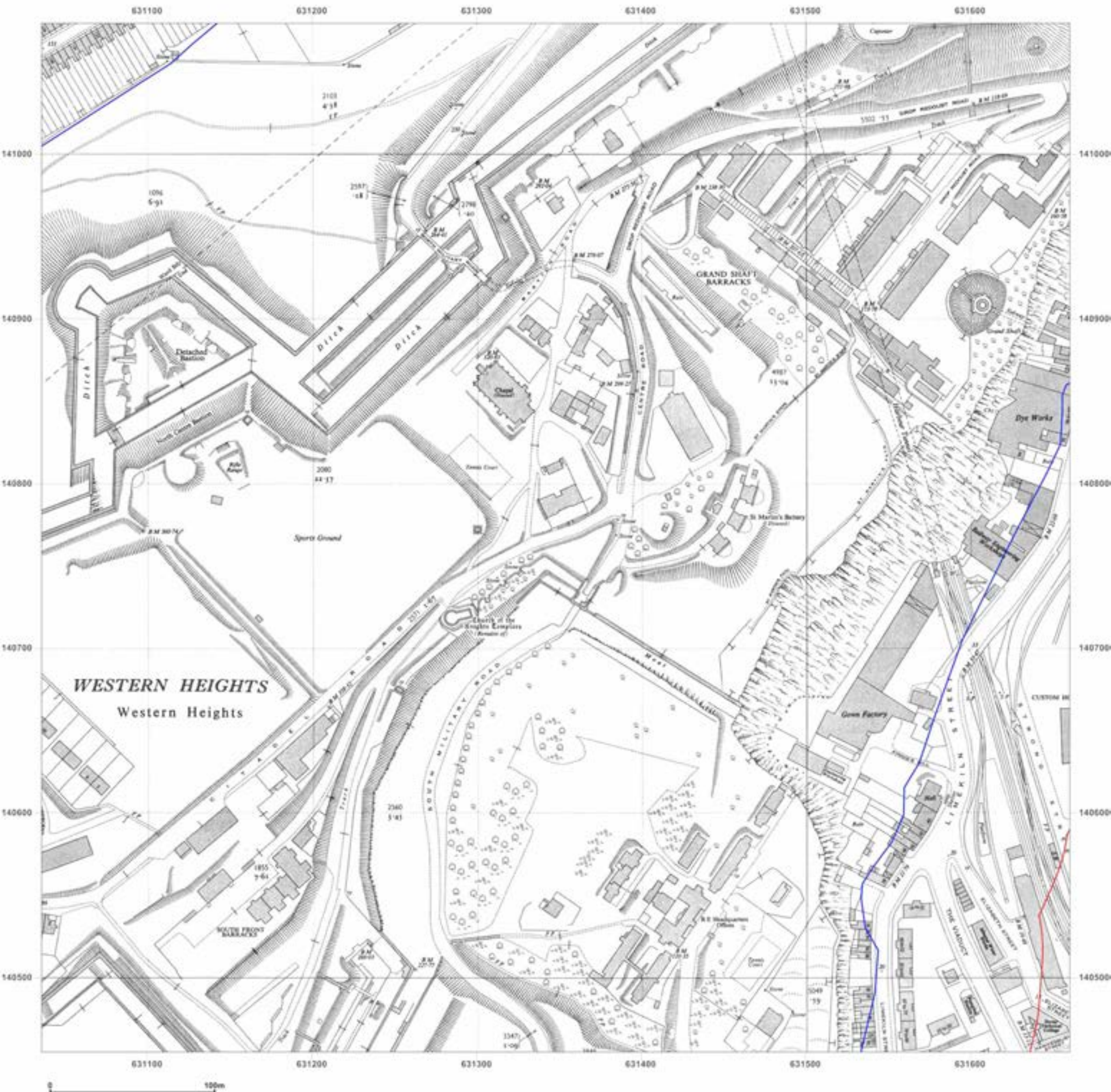
**Client Ref:** EMS\_398519\_532947  
**Report Ref:** EMS-398519\_532947\_LS\_3\_2  
**Grid Ref:** 631348, 140767

**Map Name:** National Grid


**Map date:** 1956

**Scale:** 1:2,500

**Printed at:** 1:2,500



Surveyed 1956  
 Revised 1956  
 Edition 1958  
 Copyright N/A  
 Levelled 1951



Surveyed 1956  
 Revised 1956  
 Edition 1957  
 Copyright N/A  
 Levelled 1951



Produced by  
 Groundsure Insights  
[www.groundsure.com](http://www.groundsure.com)



Supplied by:  
[www.emapsite.com](http://www.emapsite.com)  
[sales@emapsite.com](mailto:sales@emapsite.com)



## Site Details:

**Client Ref:** EMS\_398519\_532947  
**Report Ref:** EMS-398519\_532947\_LS\_3\_2  
**Grid Ref:** 631348, 140767

**Map Name:** National Grid

**Map date:** 1968

**Scale:** 1:2,500

**Printed at:** 1:2,500



Surveyed 1968  
Revised 1968  
Edition N/A  
Copyright 1971  
Levelled 1960



Produced by  
Groundsure Insights  
[www.groundsure.com](http://www.groundsure.com)



Supplied by:  
[www.emapsite.com](http://www.emapsite.com)  
[sales@emapsite.com](mailto:sales@emapsite.com)

© Crown copyright and database rights 2015 Ordnance Survey 100035207

Production date: 20 December 2016

To view map legend click here [Legend](#)





## Site Details:

Client Ref: EMS\_398519\_532947  
Report Ref: EMS-398519\_532947\_LS\_3\_3  
Grid Ref: 631348, 141393

Map Name: County Series

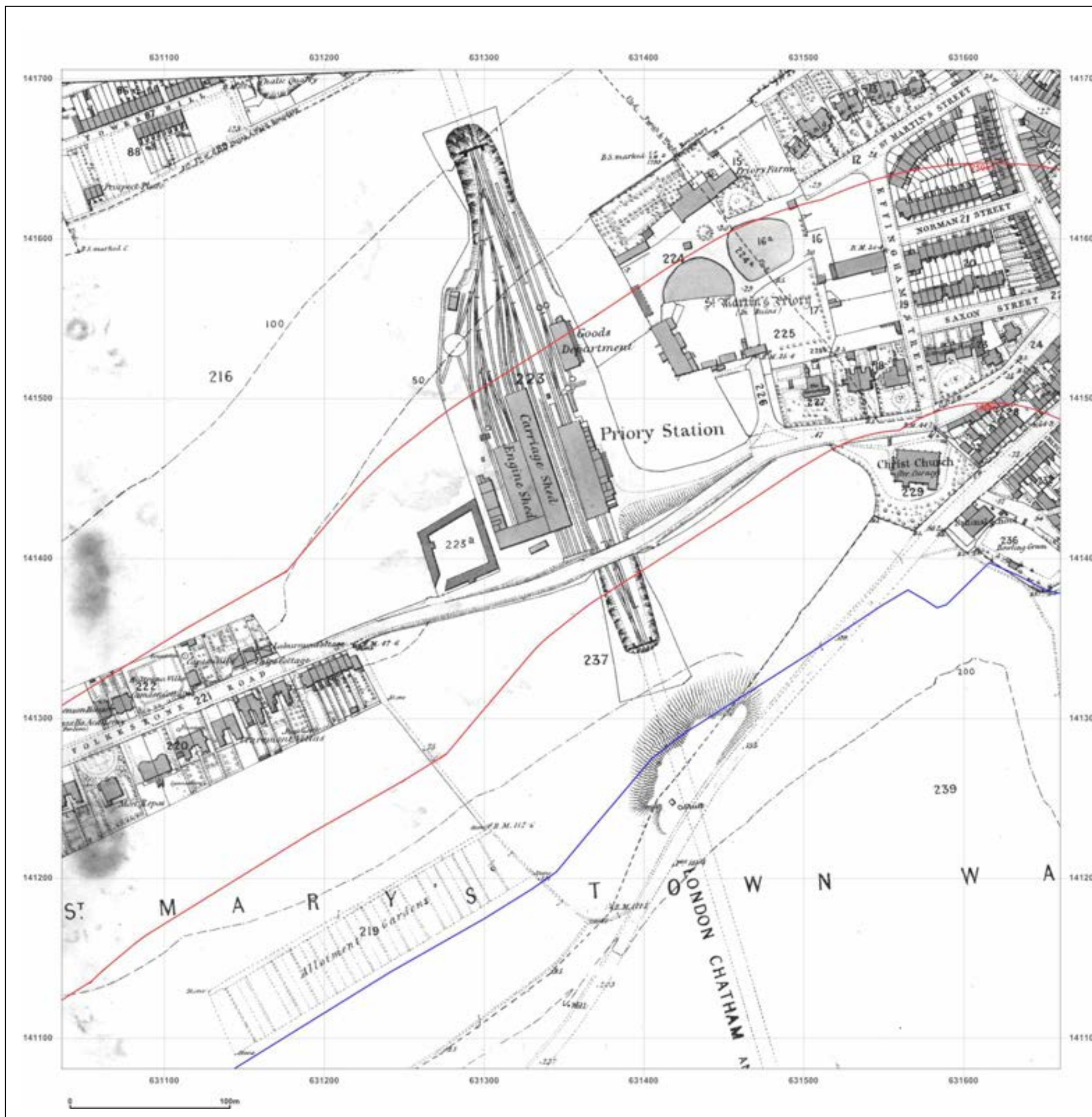
Map date: 1865

Scale: 1:2,500

Printed at: 1:2,500



Surveyed 1865  
Revised 1865  
Edition N/A  
Copyright N/A  
Levelled N/A



Produced by  
Groundsure Insights  
[www.groundsure.com](http://www.groundsure.com)



Supplied by:  
[www.emapsite.com](http://www.emapsite.com)  
[sales@emapsite.com](mailto:sales@emapsite.com)

© Crown copyright and database rights 2015 Ordnance Survey 100035207

Production date: 20 December 2016

To view map legend click here [Legend](#)



**Site Details:**

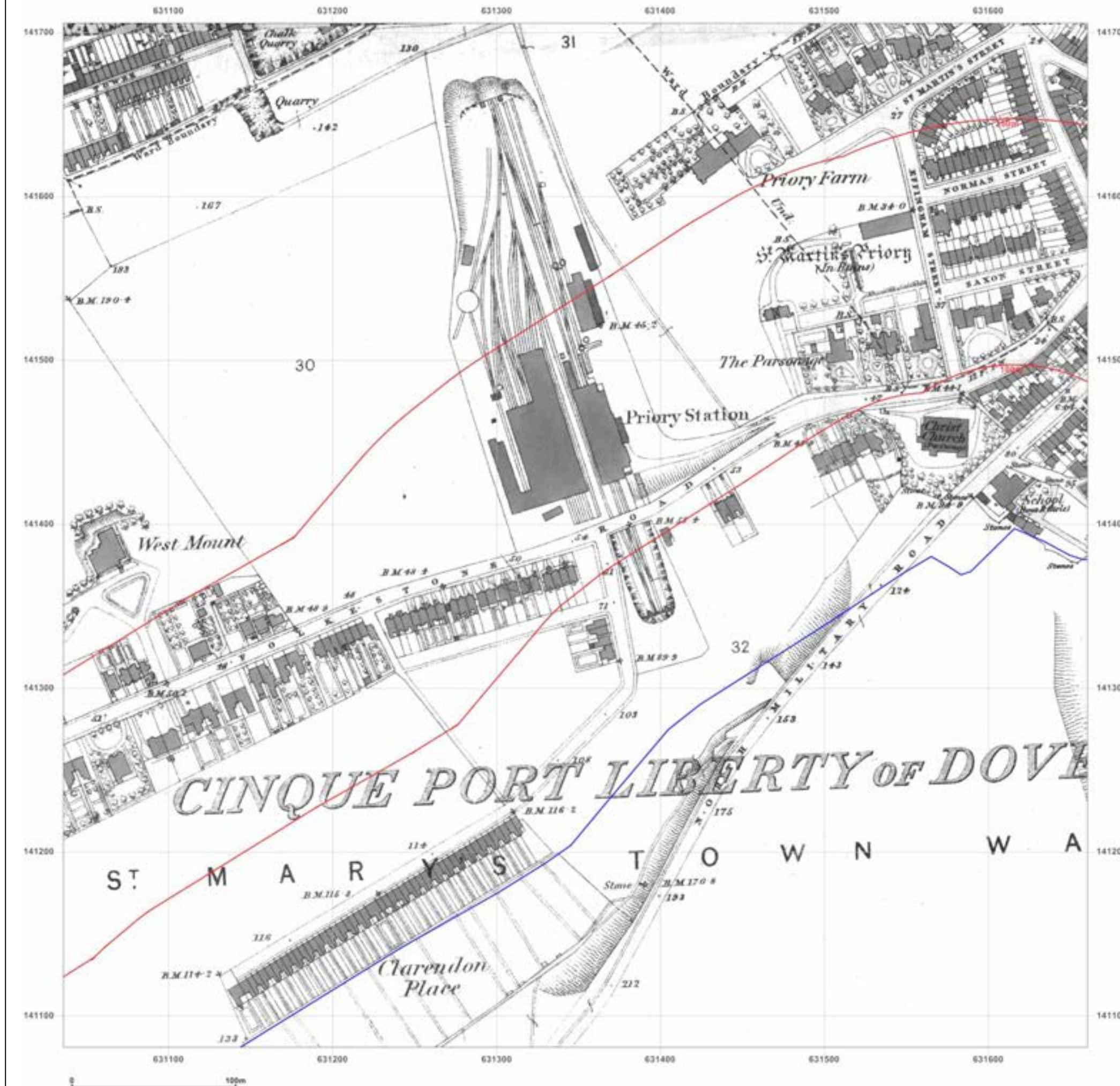
Client Ref: EMS\_398519\_532947  
 Report Ref: EMS-398519\_532947\_LS\_3\_3  
 Grid Ref: 631348, 141393

Map Name: County Series

Map date: 1871

Scale: 1:2,500

Printed at: 1:2,500



Surveyed 1871  
 Revised 1871  
 Edition N/A  
 Copyright N/A  
 Levelled N/A



Surveyed 1871  
 Revised 1871  
 Edition N/A  
 Copyright N/A  
 Levelled N/A



Produced by  
 Groundsure Insights  
[www.groundsure.com](http://www.groundsure.com)



Supplied by:  
[www.emapsite.com](http://www.emapsite.com)  
[sales@emapsite.com](mailto:sales@emapsite.com)



**Site Details:**

Client Ref: EMS\_398519\_532947  
 Report Ref: EMS-398519\_532947\_LS\_3\_3  
 Grid Ref: 631348, 141393

Map Name: County Series

Map date: 1898

Scale: 1:2,500

Printed at: 1:2,500



Surveyed 1898  
 Revised 1898  
 Edition N/A  
 Copyright N/A  
 Levelled N/A



Surveyed 1898  
 Revised 1898  
 Edition N/A  
 Copyright N/A  
 Levelled N/A



Produced by  
 Groundsure Insights  
[www.groundsure.com](http://www.groundsure.com)



Supplied by:  
[www.emapsite.com](http://www.emapsite.com)  
[sales@emapsite.com](mailto:sales@emapsite.com)



## Site Details:

Client Ref: EMS\_398519\_532947  
Report Ref: EMS-398519\_532947\_LS\_3\_3  
Grid Ref: 631348, 141393

Map Name: County Series

Map date: 1907

Scale: 1:2,500

Printed at: 1:2,500



Surveyed 1907  
Revised 1907  
Edition N/A  
Copyright N/A  
Levelled N/A

Surveyed 1907  
Revised 1907  
Edition N/A  
Copyright N/A  
Levelled N/A



Produced by  
Groundsure Insights  
[www.groundsure.com](http://www.groundsure.com)

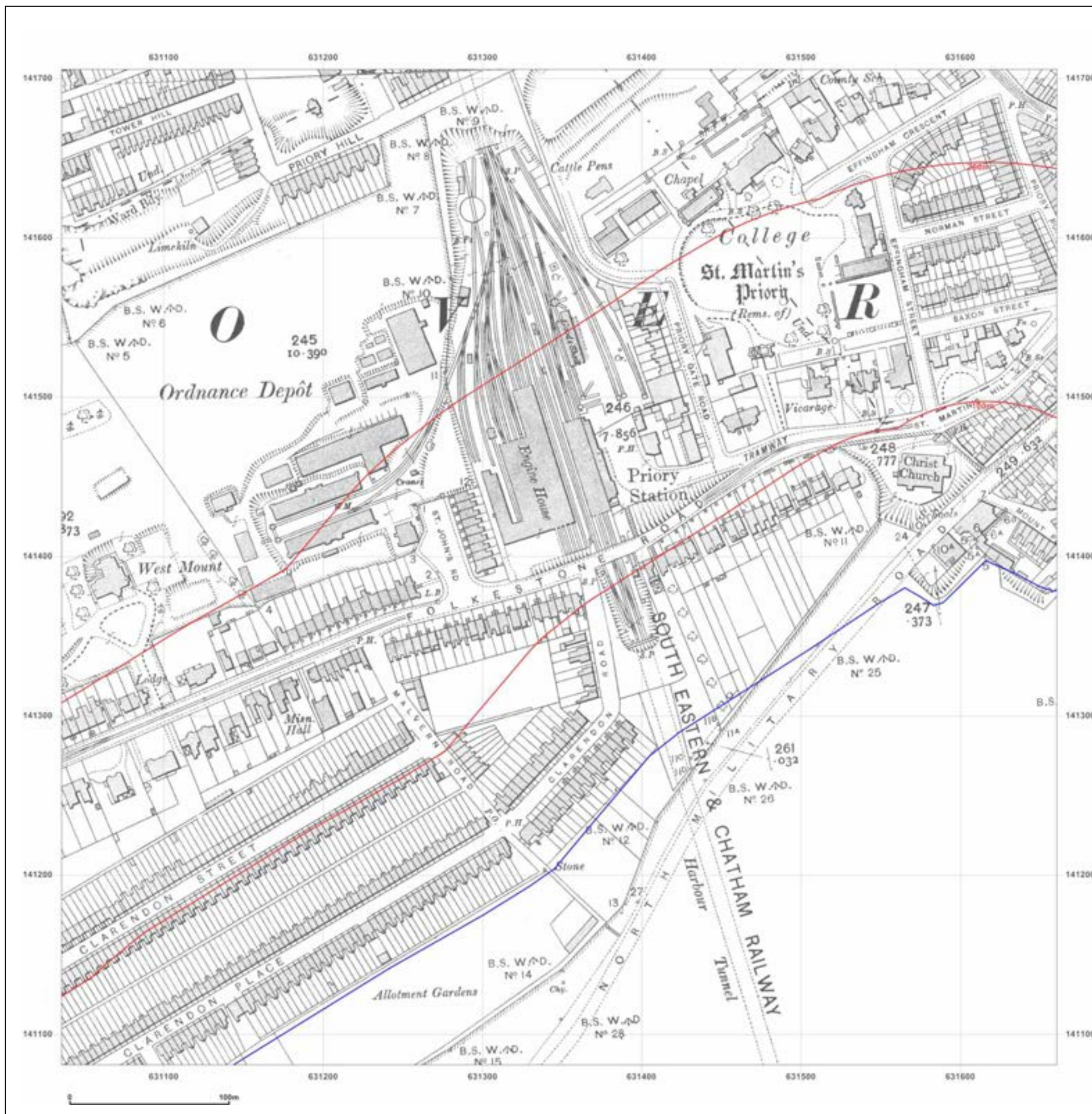


Supplied by:  
[www.emapsite.com](http://www.emapsite.com)  
[sales@emapsite.com](mailto:sales@emapsite.com)

© Crown copyright and database rights 2015 Ordnance Survey 100035207

Production date: 20 December 2016

To view map legend click here [Legend](#)





## Site Details:

Client Ref: EMS\_398519\_532947  
Report Ref: EMS-398519\_532947\_LS\_3\_3  
Grid Ref: 631348, 141393

Map Name: County Series

Map date: 1937

Scale: 1:2,500

Printed at: 1:2,500



Surveyed 1937  
Revised 1937  
Edition N/A  
Copyright N/A  
Levelled N/A

Surveyed 1937  
Revised 1937  
Edition N/A  
Copyright N/A  
Levelled N/A



Produced by  
Groundsure Insights  
[www.groundsure.com](http://www.groundsure.com)

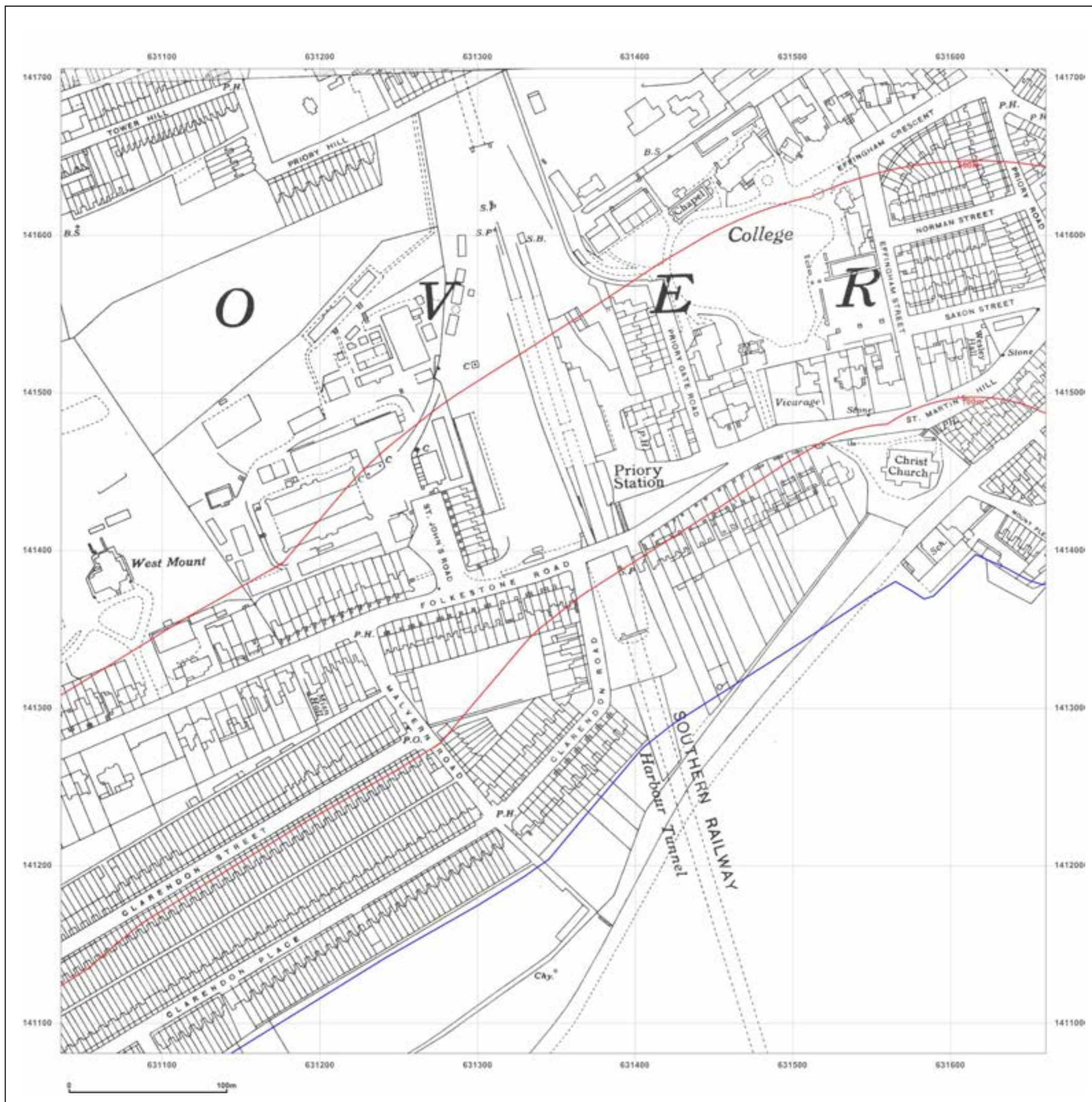


Supplied by:  
[www.emapsite.com](http://www.emapsite.com)  
[sales@emapsite.com](mailto:sales@emapsite.com)

© Crown copyright and database rights 2015 Ordnance Survey 100035207

Production date: 20 December 2016

To view map legend click here [Legend](#)





## Site Details:

Client Ref: EMS\_398519\_532947  
Report Ref: EMS-398519\_532947\_LS\_3\_3  
Grid Ref: 631348, 141393

Map Name: National Grid

Map date: 1956

Scale: 1:2,500

Printed at: 1:2,500



Surveyed 1956  
Revised 1956  
Edition 1958  
Copyright N/A  
Levelled 1951



Produced by  
Groundsure Insights  
[www.groundsure.com](http://www.groundsure.com)

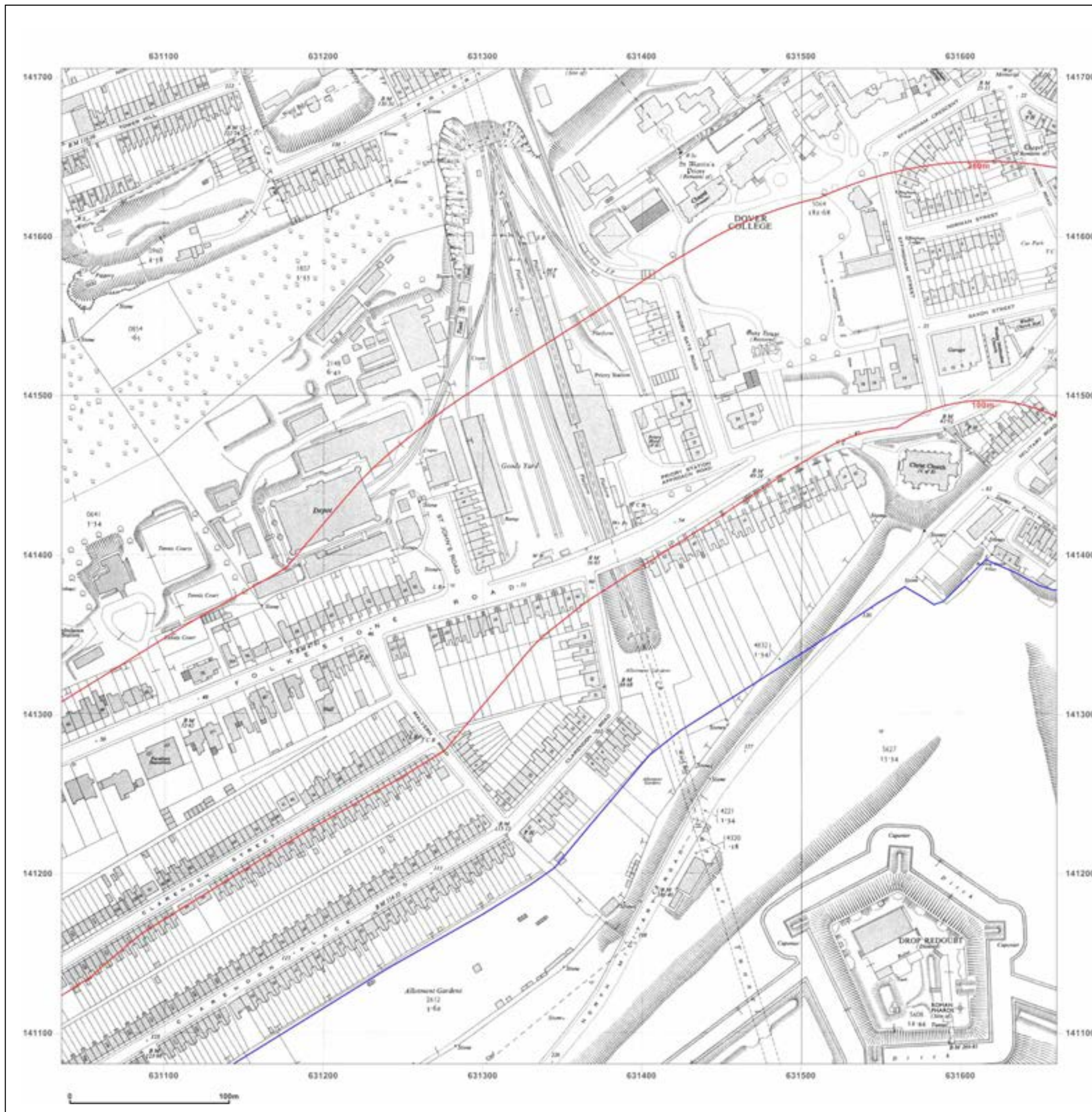


Supplied by:  
[www.emapsite.com](http://www.emapsite.com)  
[sales@emapsite.com](mailto:sales@emapsite.com)

© Crown copyright and database rights 2015 Ordnance Survey 100035207

Production date: 20 December 2016

To view map legend click here [Legend](#)





## Site Details:

**Client Ref:** EMS\_398519\_532947  
**Report Ref:** EMS-398519\_532947\_LS\_4\_1  
**Grid Ref:** 631973, 140142

**Map Name:** County Series


**Map date:** 1865

**Scale:** 1:2,500

**Printed at:** 1:2,500



Surveyed 1865  
Revised 1865  
Edition N/A  
Copyright N/A  
Levelled N/A



Produced by  
Groundsure Insights  
[www.groundsure.com](http://www.groundsure.com)



Supplied by:  
[www.emapsite.com](http://www.emapsite.com)  
[sales@emapsite.com](mailto:sales@emapsite.com)

© Crown copyright and database rights 2015 Ordnance Survey 100035207

Production date: 20 December 2016

To view map legend click here [Legend](#)



## Site Details:

Client Ref: EMS\_398519\_532947  
Report Ref: EMS-398519\_532947\_LS\_4\_1  
Grid Ref: 631973, 140142

Map Name: County Series

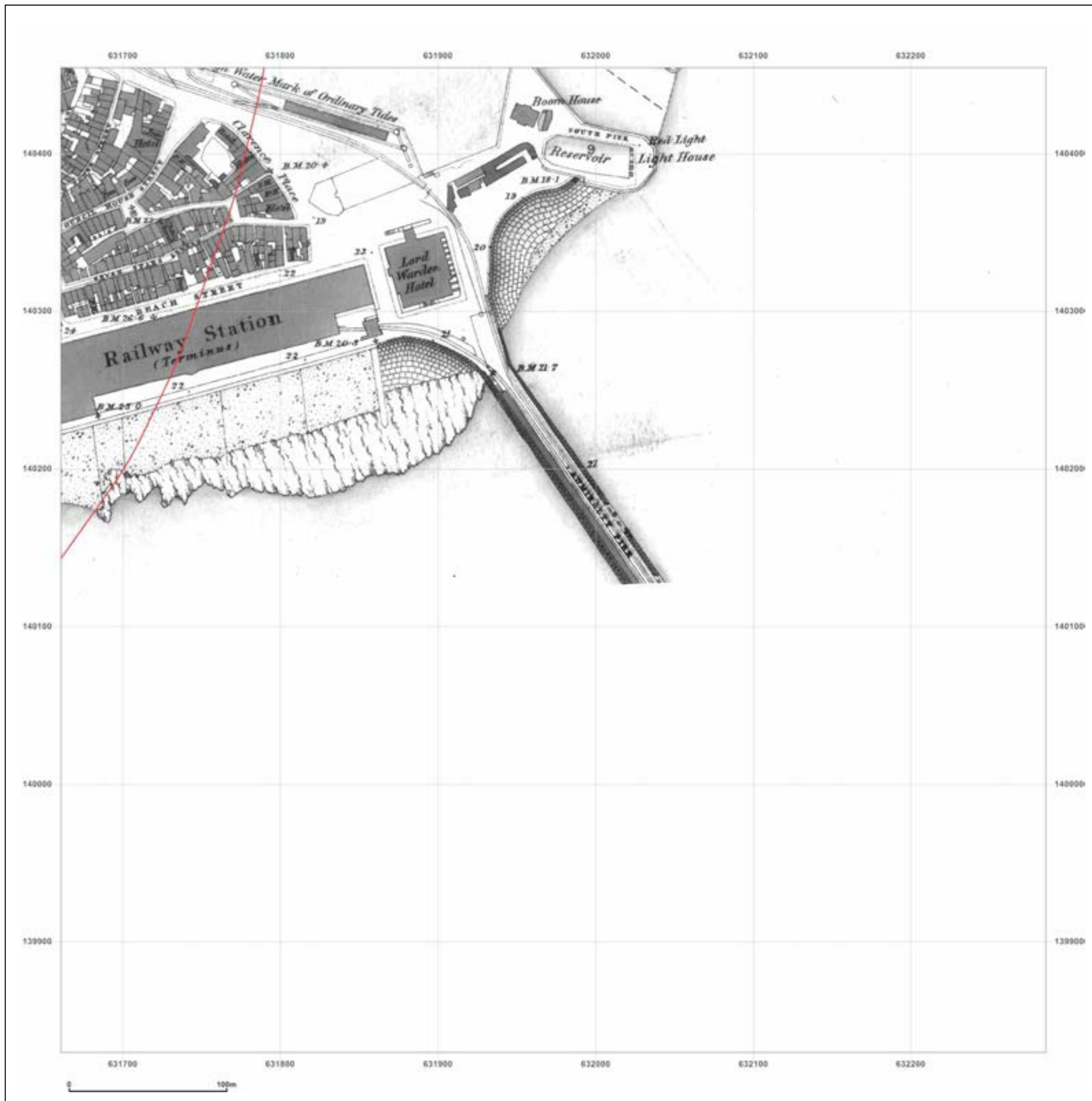
Map date: 1871

Scale: 1:2,500

Printed at: 1:2,500



Surveyed 1871  
Revised 1871  
Edition N/A  
Copyright N/A  
Levelled N/A



Produced by  
Groundsure Insights  
[www.groundsure.com](http://www.groundsure.com)



Supplied by:  
[www.emapsite.com](http://www.emapsite.com)  
[sales@emapsite.com](mailto:sales@emapsite.com)

© Crown copyright and database rights 2015 Ordnance Survey 100035207

Production date: 20 December 2016

To view map legend click here [Legend](#)



## Site Details:

**Client Ref:** EMS\_398519\_532947  
**Report Ref:** EMS-398519\_532947\_LS\_4\_1  
**Grid Ref:** 631973, 140142

**Map Name:** County Series

**Map date:** 1898

**Scale:** 1:2,500

**Printed at:** 1:2,500



Surveyed 1898  
Revised 1898  
Edition N/A  
Copyright N/A  
Levelled N/A



Produced by  
Groundsure Insights  
[www.groundsure.com](http://www.groundsure.com)



Supplied by:  
[www.emapsite.com](http://www.emapsite.com)  
[sales@emapsite.com](mailto:sales@emapsite.com)

© Crown copyright and database rights 2015 Ordnance Survey 100035207

Production date: 20 December 2016

To view map legend click here [Legend](#)



**Site Details:**

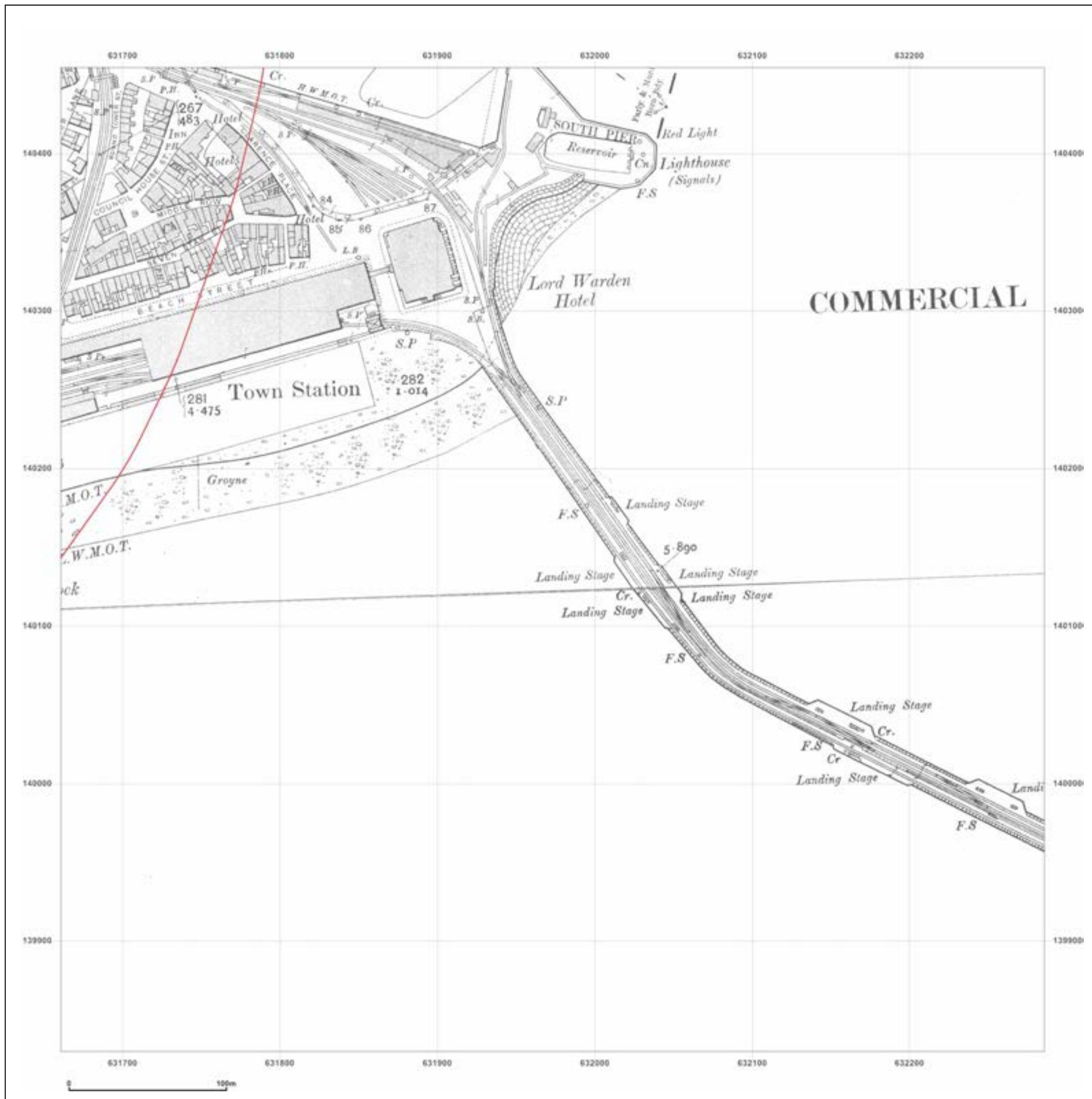
Client Ref: EMS\_398519\_532947  
 Report Ref: EMS-398519\_532947\_LS\_4\_1  
 Grid Ref: 631973, 140142

Map Name: County Series


Map date: 1907

Scale: 1:2,500

Printed at: 1:2,500



Surveyed 1907  
 Revised 1907  
 Edition N/A  
 Copyright N/A  
 Levelled N/A



Surveyed 1907  
 Revised 1907  
 Edition N/A  
 Copyright N/A  
 Levelled N/A



Produced by  
 Groundsure Insights  
[www.groundsure.com](http://www.groundsure.com)



Supplied by:  
[www.emapsite.com](http://www.emapsite.com)  
[sales@emapsite.com](mailto:sales@emapsite.com)



## Site Details:

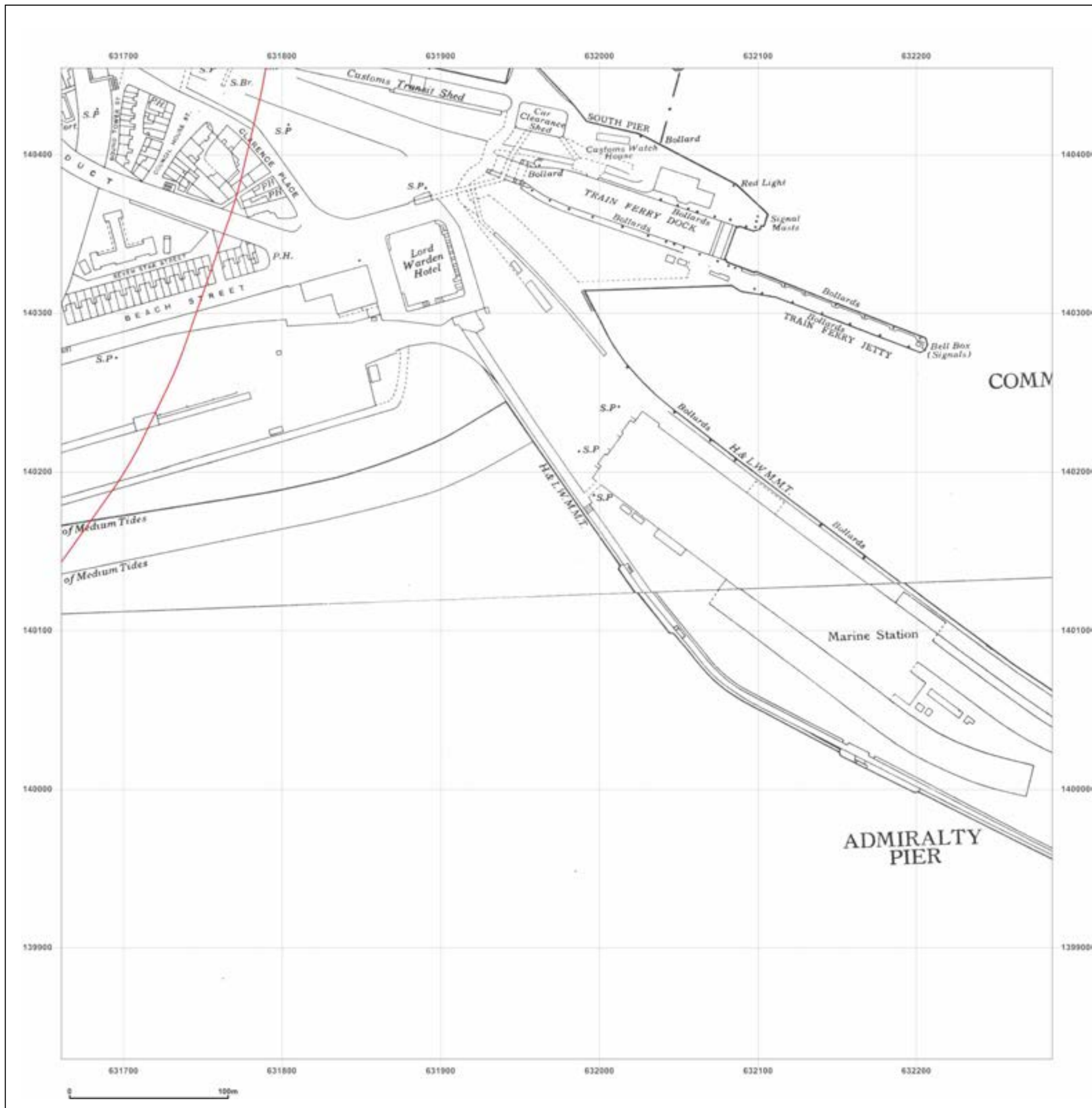
Client Ref: EMS\_398519\_532947  
 Report Ref: EMS-398519\_532947\_LS\_4\_1  
 Grid Ref: 631973, 140142

Map Name: County Series


Map date: 1937-1938

Scale: 1:2,500

Printed at: 1:2,500



Surveyed 1937  
 Revised 1937  
 Edition N/A  
 Copyright N/A  
 Levelled N/A



Surveyed 1938  
 Revised 1938  
 Edition N/A  
 Copyright N/A  
 Levelled N/A



Produced by  
 Groundsure Insights  
[www.groundsure.com](http://www.groundsure.com)



Supplied by:  
[www.emapsite.com](http://www.emapsite.com)  
[sales@emapsite.com](mailto:sales@emapsite.com)

## Site Details:

Client Ref: EMS\_398519\_532947  
 Report Ref: EMS-398519\_532947\_LS\_4\_1  
 Grid Ref: 631973, 140142

Map Name: National Grid

Map date: 1956

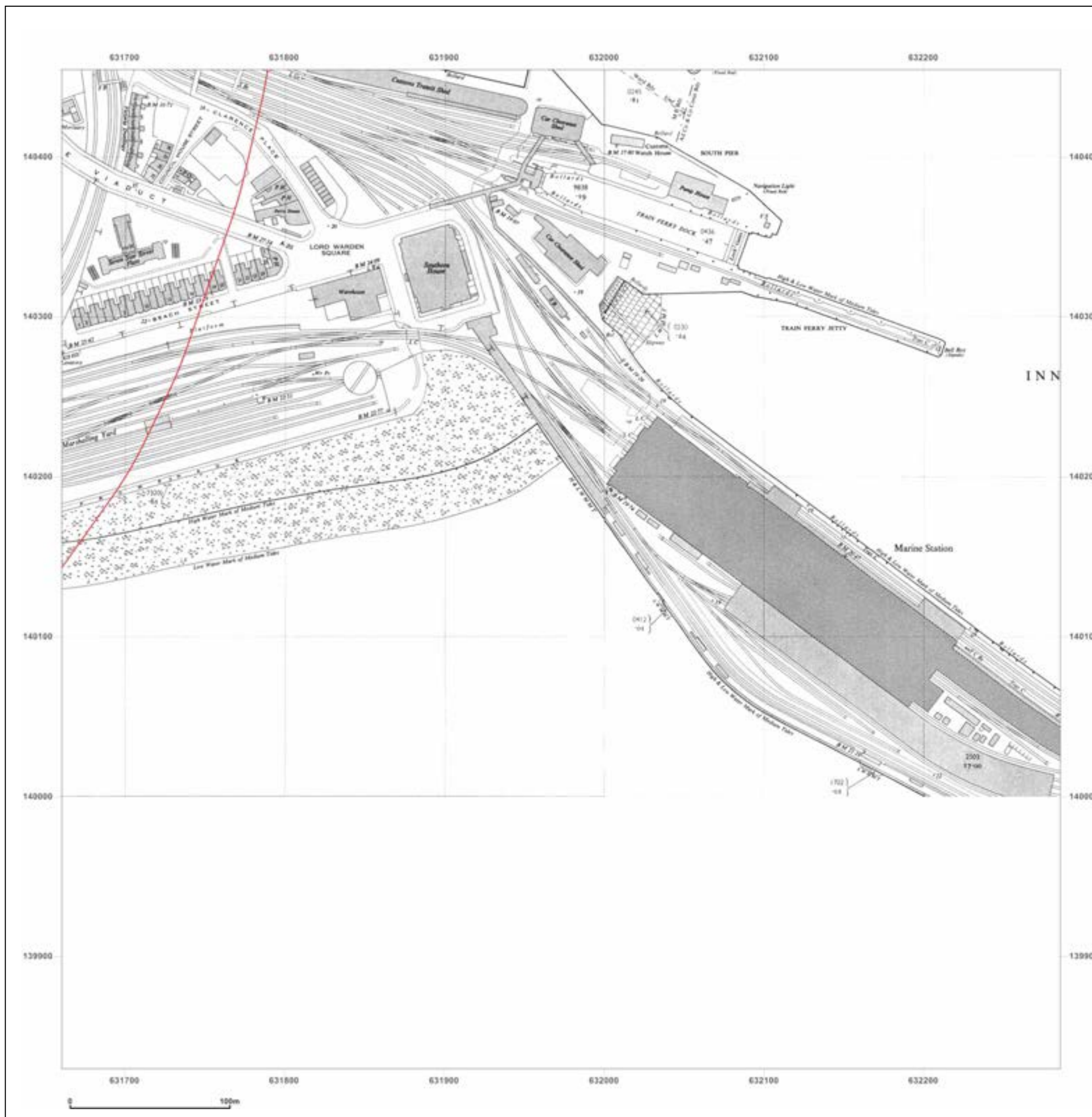

Scale: 1:2,500

Printed at: 1:2,500



Surveyed 1956  
 Revised 1956  
 Edition 1957  
 Copyright N/A  
 Levelled 1951

Surveyed 1956  
 Revised 1956  
 Edition 1957  
 Copyright N/A  
 Levelled 1951



Produced by  
 Groundsure Insights  
[www.groundsure.com](http://www.groundsure.com)



Supplied by:  
[www.emapsite.com](http://www.emapsite.com)  
[sales@emapsite.com](mailto:sales@emapsite.com)



## Site Details:

**Client Ref:** EMS\_398519\_532947  
**Report Ref:** EMS-398519\_532947\_LS\_4\_1  
**Grid Ref:** 631973, 140142

**Map Name:** National Grid


**Map date:** 1968

**Scale:** 1:2,500

**Printed at:** 1:2,500



Surveyed 1968  
Revised 1968  
Edition N/A  
Copyright 1971  
Levelled 1960



Produced by  
Groundsure Insights  
[www.groundsure.com](http://www.groundsure.com)




Supplied by:  
[www.emapsite.com](http://www.emapsite.com)  
[sales@emapsite.com](mailto:sales@emapsite.com)

© Crown copyright and database rights 2015 Ordnance Survey 100035207

Production date: 20 December 2016

To view map legend click here [Legend](#)



## Site Details:

Client Ref: EMS\_398519\_532947  
Report Ref: EMS-398519\_532947\_LS\_4\_2  
Grid Ref: 631973, 140767

Map Name: County Series

Map date: 1865

Scale: 1:2,500

Printed at: 1:2,500



Surveyed 1865  
Revised 1865  
Edition N/A  
Copyright N/A  
Levelled N/A



Produced by  
Groundsure Insights  
[www.groundsure.com](http://www.groundsure.com)

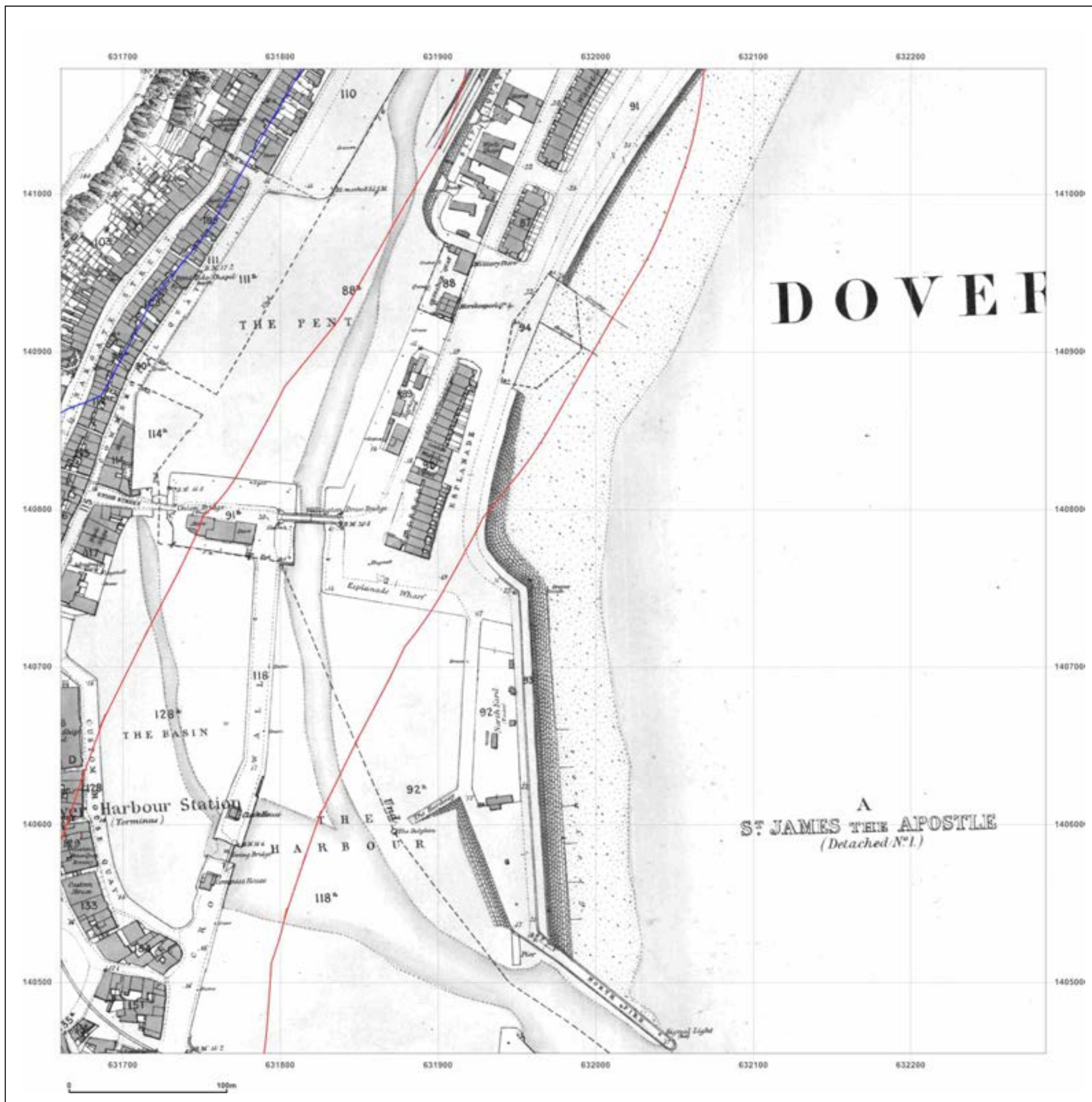


Supplied by:  
[www.emapsite.com](http://www.emapsite.com)  
[sales@emapsite.com](mailto:sales@emapsite.com)

© Crown copyright and database rights 2015 Ordnance Survey 100035207

Production date: 20 December 2016

To view map legend click here [Legend](#)





**Site Details:**

Client Ref: EMS\_398519\_532947  
 Report Ref: EMS-398519\_532947\_LS\_4\_2  
 Grid Ref: 631973, 140767

Map Name: County Series

Map date: 1871

Scale: 1:2,500

Printed at: 1:2,500



Surveyed 1871  
 Revised 1871  
 Edition N/A  
 Copyright N/A  
 Levelled N/A



Produced by  
 Groundsure Insights  
[www.groundsure.com](http://www.groundsure.com)

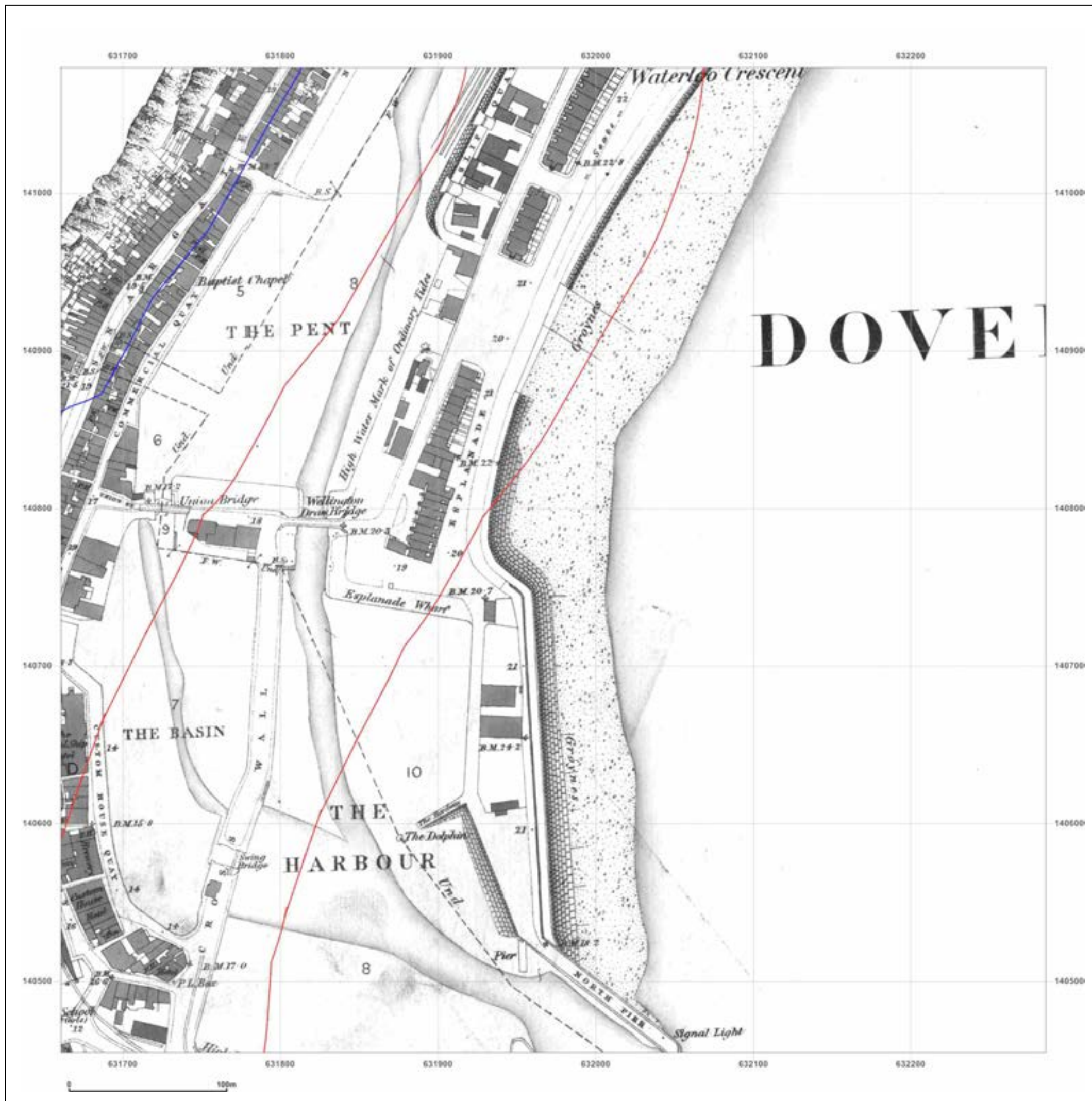


Supplied by:  
[www.emapsite.com](http://www.emapsite.com)  
[sales@emapsite.com](mailto:sales@emapsite.com)

© Crown copyright and database rights 2015 Ordnance Survey 100035207

Production date: 20 December 2016

To view map legend click here [Legend](#)





**Site Details:**

**Client Ref:** EMS\_398519\_532947  
**Report Ref:** EMS-398519\_532947\_LS\_4\_2  
**Grid Ref:** 631973, 140767

**Map Name:** County Series

**Map date:** 1898

**Scale:** 1:2,500

**Printed at:** 1:2,500



Surveyed 1838  
 Revised 1898  
 Edition N/A  
 Copyright N/A  
 Levelled N/A



Produced by  
 Groundsure Insights  
[www.groundsure.com](http://www.groundsure.com)

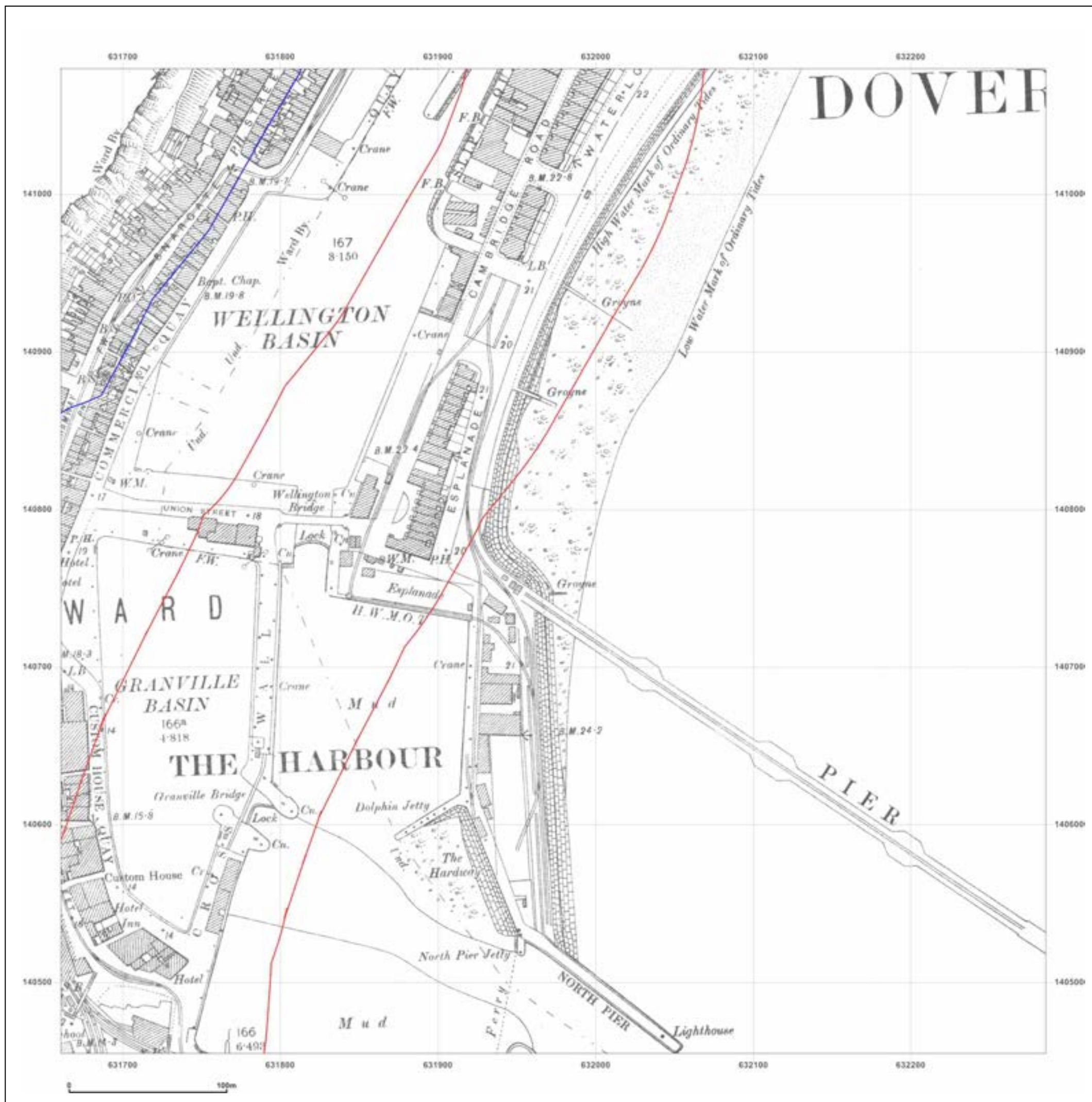


Supplied by:  
[www.emapsite.com](http://www.emapsite.com)  
[sales@emapsite.com](mailto:sales@emapsite.com)

© Crown copyright and database rights 2015 Ordnance Survey 100035207

Production date: 20 December 2016

To view map legend click here [Legend](#)





## Site Details:

Client Ref: EMS\_398519\_532947  
 Report Ref: EMS-398519\_532947\_LS\_4\_2  
 Grid Ref: 631973, 140767

Map Name: County Series

Map date: 1907

Scale: 1:2,500

Printed at: 1:2,500



Surveyed 1907  
 Revised 1907  
 Edition N/A  
 Copyright N/A  
 Levelled N/A



Produced by  
 Groundsure Insights  
[www.groundsure.com](http://www.groundsure.com)

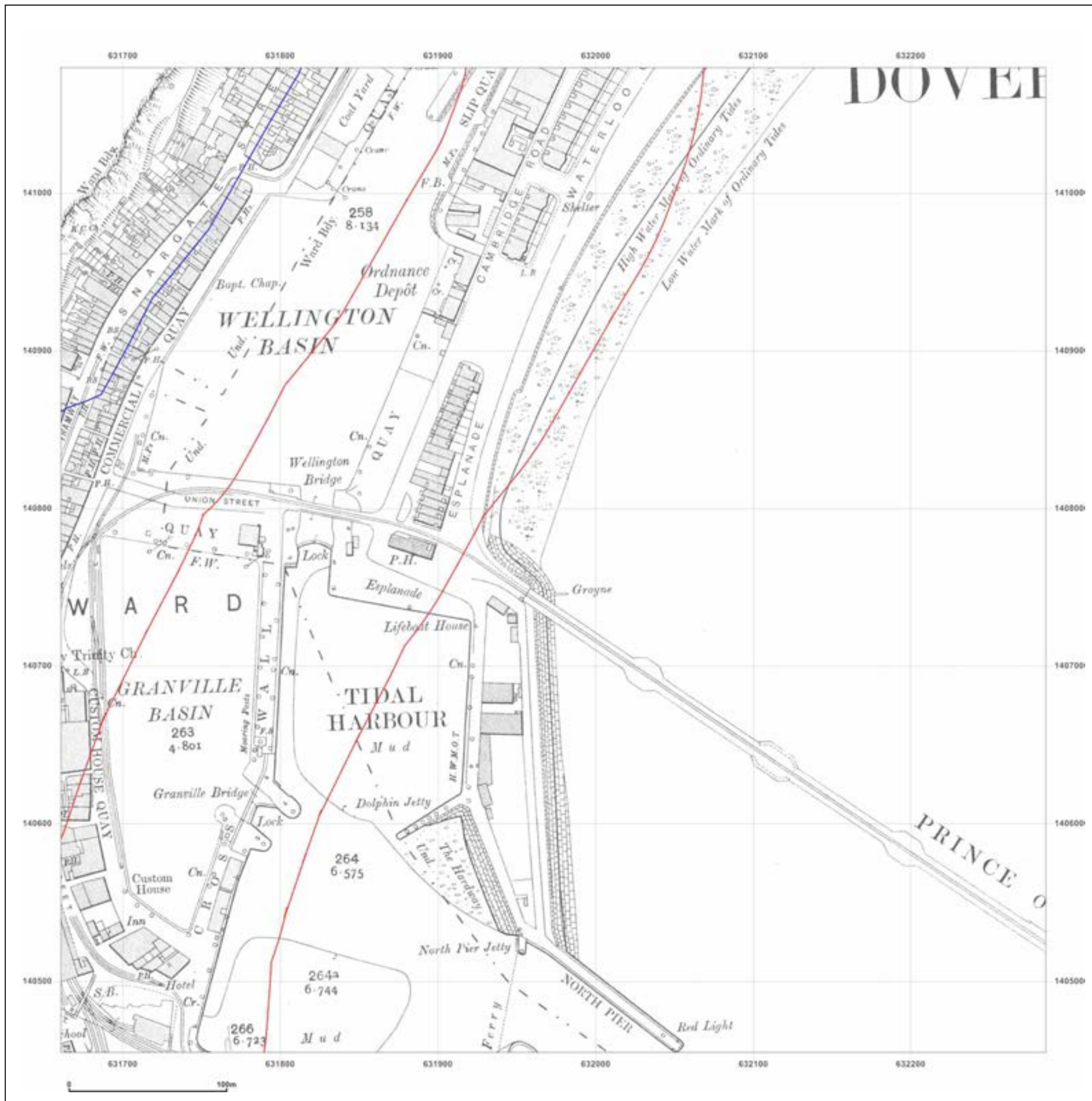


Supplied by:  
[www.emapsite.com](http://www.emapsite.com)  
[sales@emapsite.com](mailto:sales@emapsite.com)

© Crown copyright and database rights 2015 Ordnance Survey 100035207

Production date: 20 December 2016

To view map legend click here [Legend](#)



## Site Details:

Client Ref: EMS\_398519\_532947  
Report Ref: EMS-398519\_532947\_LS\_4\_2  
Grid Ref: 631973, 140767

Map Name: County Series

Map date: 1937

Scale: 1:2,500

Printed at: 1:2,500



Surveyed 1937  
Revised 1937  
Edition N/A  
Copyright N/A  
Levelled N/A



Produced by  
Groundsure Insights  
[www.groundsure.com](http://www.groundsure.com)

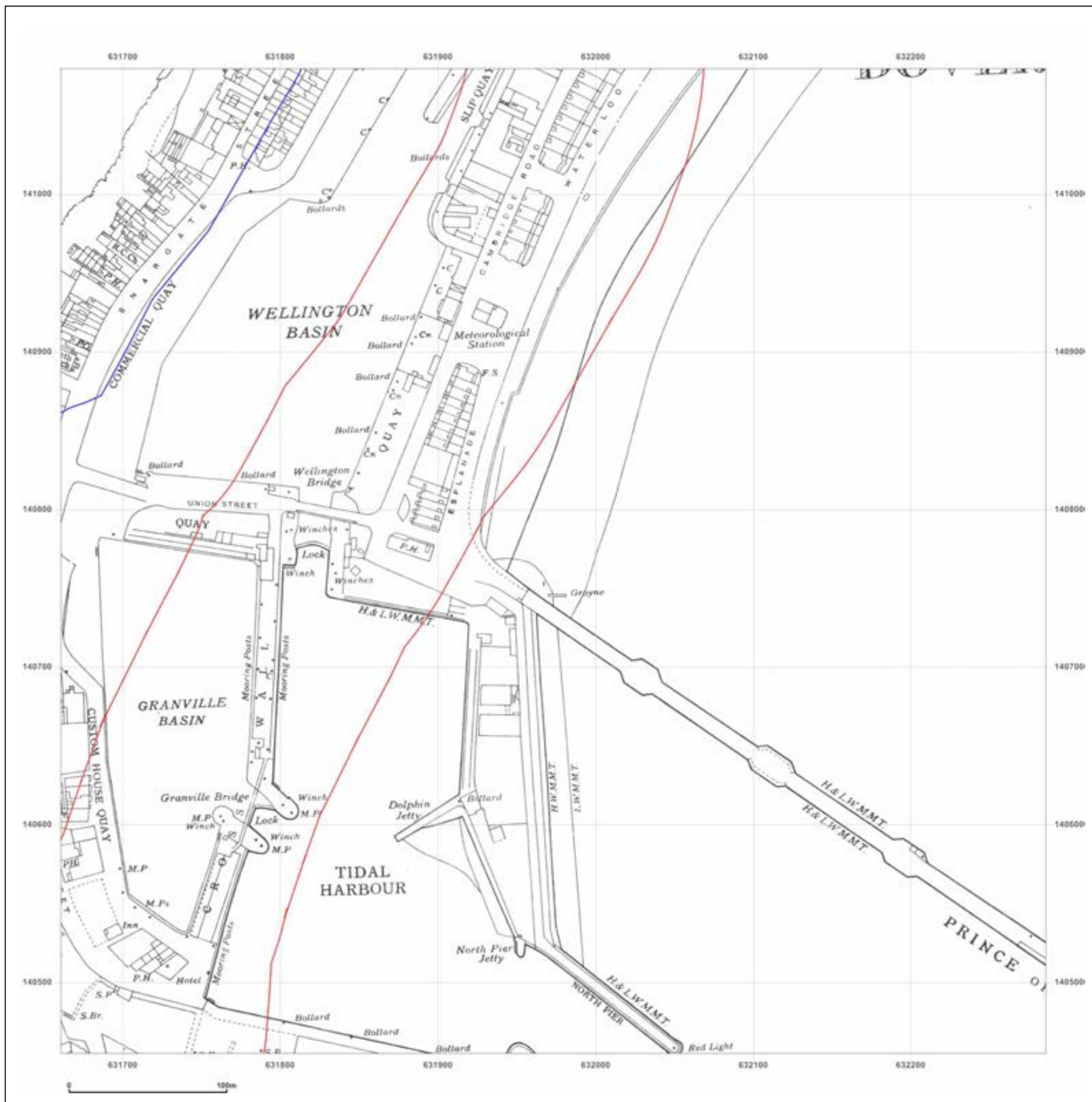


Supplied by:  
[www.emapsite.com](http://www.emapsite.com)  
[sales@emapsite.com](mailto:sales@emapsite.com)

© Crown copyright and database rights 2015 Ordnance Survey 100035207

Production date: 20 December 2016

To view map legend click here [Legend](#)





**Site Details:**

**Client Ref:** EMS\_398519\_532947  
**Report Ref:** EMS-398519\_532947\_LS\_4\_2  
**Grid Ref:** 631973, 140767

**Map Name:** National Grid

**Map date:** 1956

**Scale:** 1:2,500

**Printed at:** 1:2,500



Surveyed 1956  
 Revised 1956  
 Edition 1958  
 Copyright N/A  
 Levelled 1951

Surveyed 1956  
 Revised 1956  
 Edition 1957  
 Copyright N/A  
 Levelled 1951

Surveyed 1956  
 Revised 1956  
 Edition 1957  
 Copyright N/A  
 Levelled 1951

Surveyed 1956  
 Revised 1956  
 Edition 1957  
 Copyright N/A  
 Levelled 1951



Produced by  
 Groundsure Insights  
[www.groundsure.com](http://www.groundsure.com)

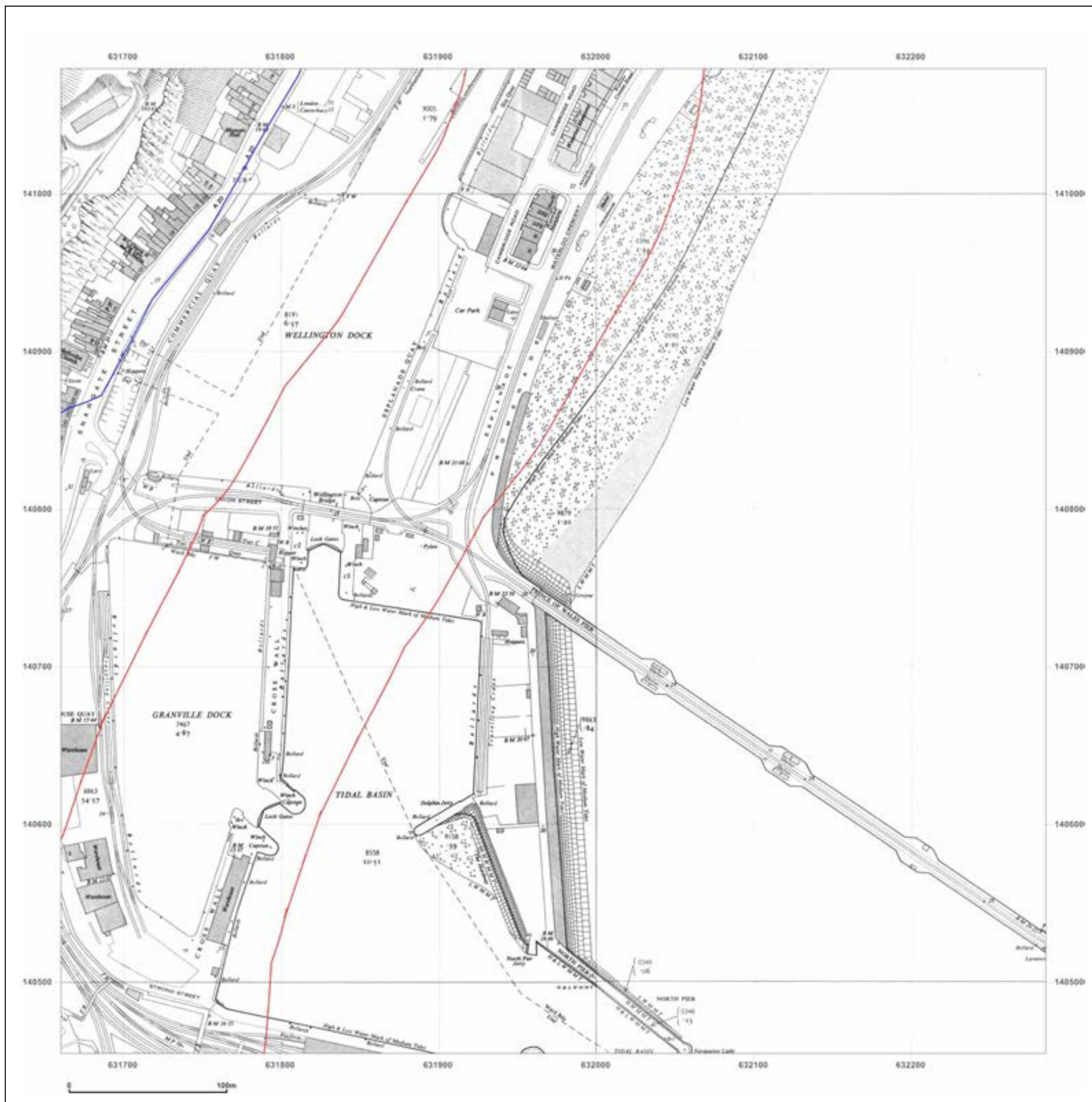


Supplied by:  
[www.emapsite.com](http://www.emapsite.com)  
[sales@emapsite.com](mailto:sales@emapsite.com)

© Crown copyright and database rights 2015 Ordnance Survey 100035207

Production date: 20 December 2016

To view map legend click here [Legend](#)



## Site Details:

Client Ref: EMS\_398519\_532947  
 Report Ref: EMS-398519\_532947\_LS\_4\_2  
 Grid Ref: 631973, 140767

Map Name: National Grid

Map date: 1968

Scale: 1:2,500

Printed at: 1:2,500



Surveyed 1968  
 Revised 1968  
 Edition N/A  
 Copyright 1971  
 Levelled 1960



Produced by  
 Groundsure Insights  
[www.groundsure.com](http://www.groundsure.com)

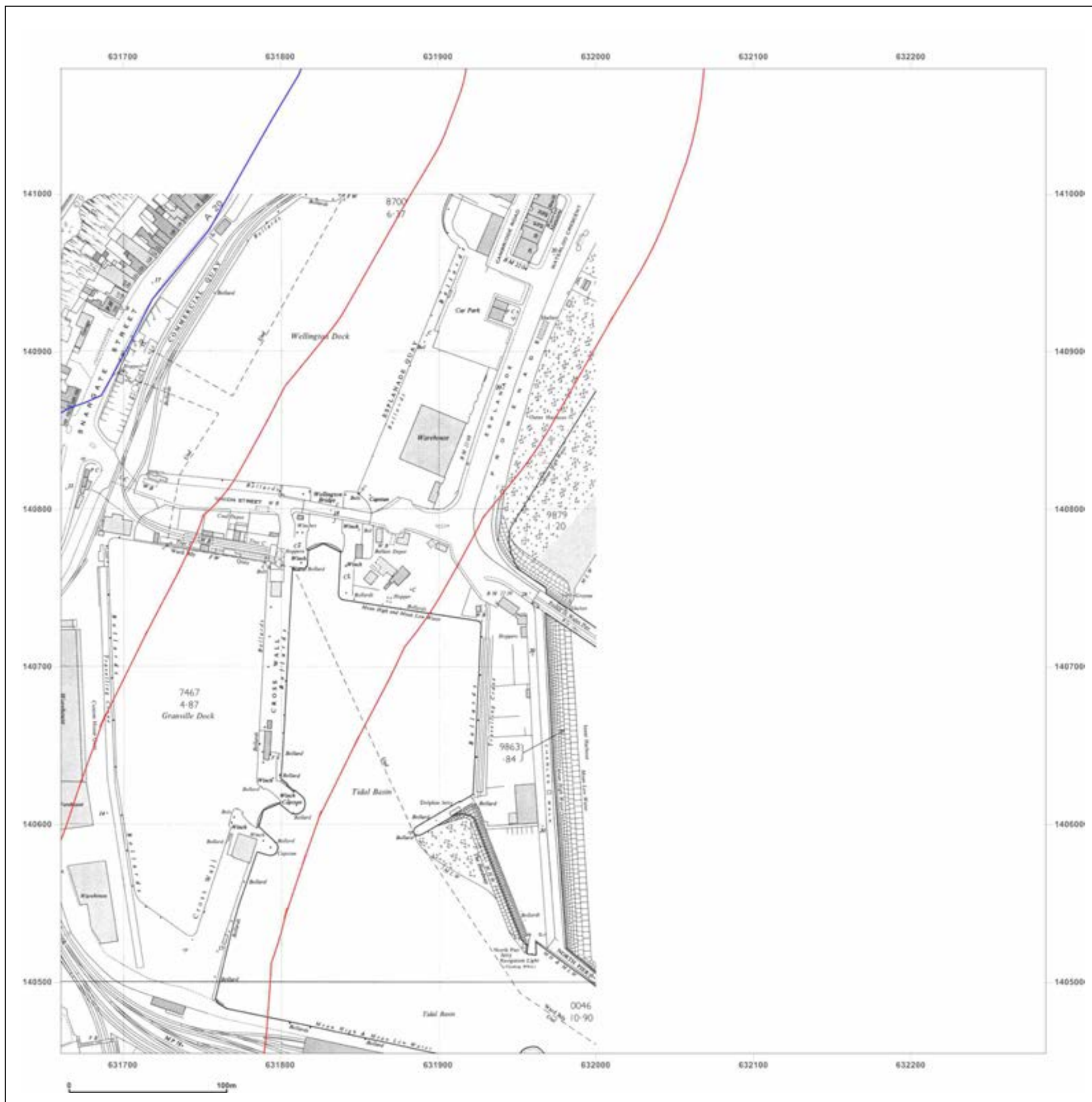


Supplied by:  
[www.emapsite.com](http://www.emapsite.com)  
[sales@emapsite.com](mailto:sales@emapsite.com)

© Crown copyright and database rights 2015 Ordnance Survey 100035207

Production date: 20 December 2016

To view map legend click here [Legend](#)





## Site Details:

Client Ref: EMS\_398519\_532947  
Report Ref: EMS-398519\_532947\_LS\_4\_3  
Grid Ref: 631973, 141393

Map Name: County Series

Map date: 1865

Scale: 1:2,500

Printed at: 1:2,500



Surveyed 1865  
Revised 1865  
Edition N/A  
Copyright N/A  
Levelled N/A



Produced by  
Groundsure Insights  
[www.groundsure.com](http://www.groundsure.com)



Supplied by:  
[www.emapsite.com](http://www.emapsite.com)  
[sales@emapsite.com](mailto:sales@emapsite.com)

© Crown copyright and database rights 2015 Ordnance Survey 100035207

Production date: 20 December 2016

To view map legend click here [Legend](#)





## Site Details:

Client Ref: EMS\_398519\_532947  
Report Ref: EMS-398519\_532947\_LS\_4\_3  
Grid Ref: 631973, 141393

Map Name: County Series

Map date: 1871

Scale: 1:2,500

Printed at: 1:2,500



Surveyed 1871  
Revised 1871  
Edition N/A  
Copyright N/A  
Levelled N/A



Produced by  
Groundsure Insights  
[www.groundsure.com](http://www.groundsure.com)

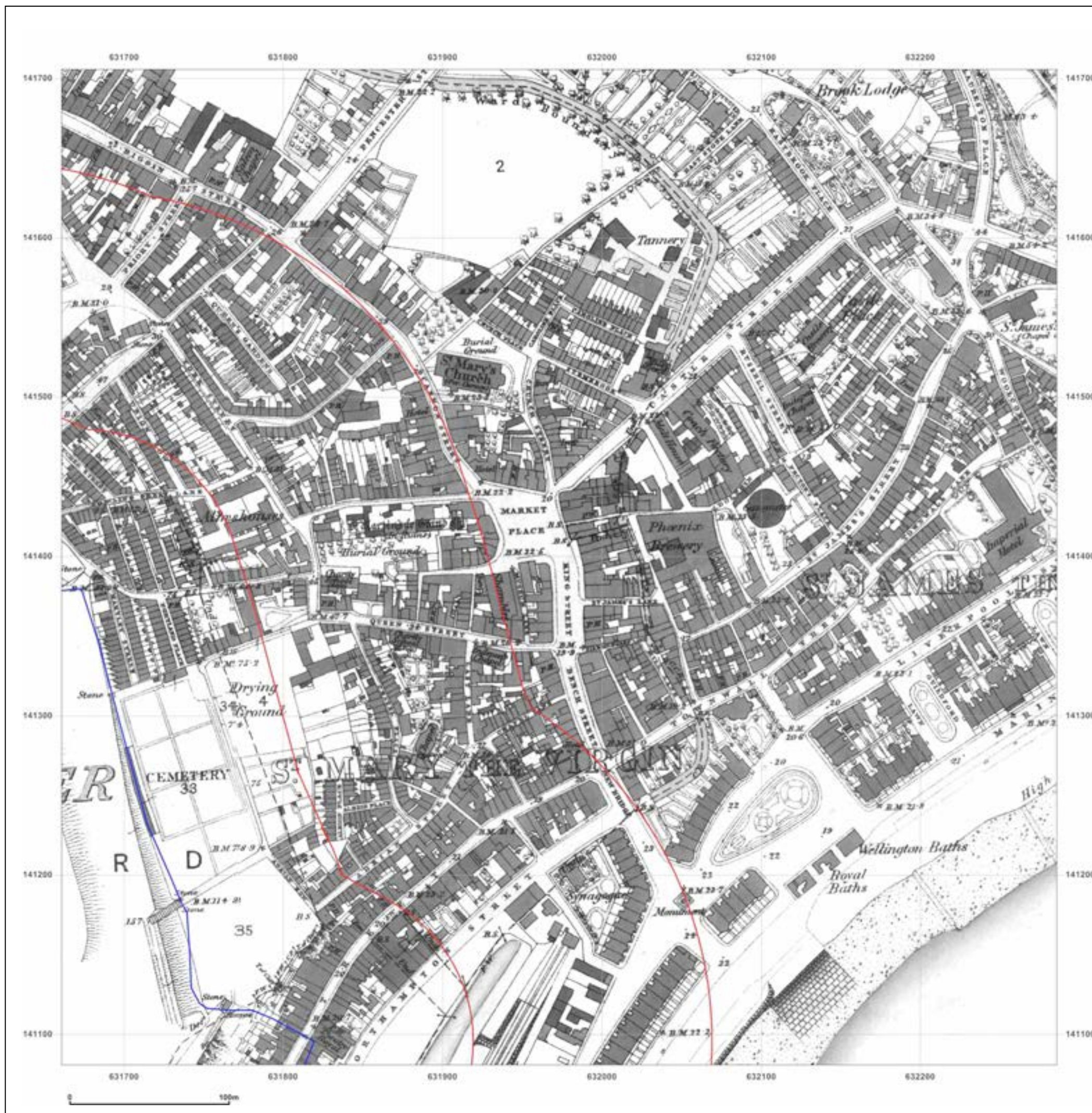


Supplied by:  
[www.emapsite.com](http://www.emapsite.com)  
[sales@emapsite.com](mailto:sales@emapsite.com)

© Crown copyright and database rights 2015 Ordnance Survey 100035207

Production date: 20 December 2016

To view map legend click here [Legend](#)





## Site Details:

Client Ref: EMS\_398519\_532947  
Report Ref: EMS-398519\_532947\_LS\_4\_3  
Grid Ref: 631973, 141393

Map Name: County Series

Map date: 1898

Scale: 1:2,500

Printed at: 1:2,500



Surveyed 1898  
Revised 1898  
Edition N/A  
Copyright N/A  
Levelled N/A



Produced by  
Groundsure Insights  
[www.groundsure.com](http://www.groundsure.com)

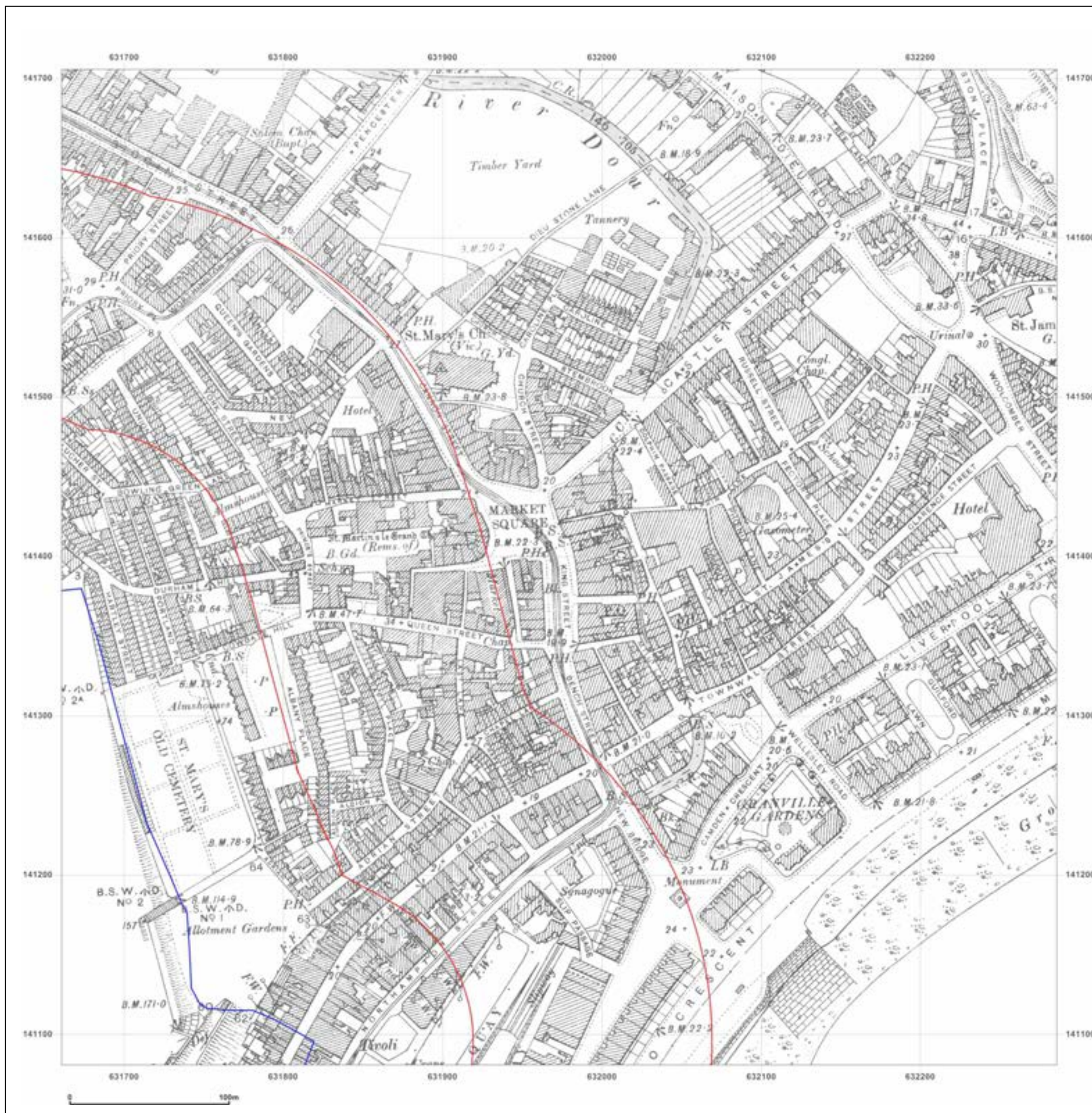


Supplied by:  
[www.emapsite.com](http://www.emapsite.com)  
[sales@emapsite.com](mailto:sales@emapsite.com)

© Crown copyright and database rights 2015 Ordnance Survey 100035207

Production date: 20 December 2016

To view map legend click here [Legend](#)





## Site Details:

Client Ref: EMS\_398519\_532947  
Report Ref: EMS-398519\_532947\_LS\_4\_3  
Grid Ref: 631973, 141393

Map Name: County Series

Map date: 1907

Scale: 1:2,500

Printed at: 1:2,500



Surveyed 1907  
Revised 1907  
Edition N/A  
Copyright N/A  
Levelled N/A



Produced by  
Groundsure Insights  
[www.groundsure.com](http://www.groundsure.com)



Supplied by:  
[www.emapsite.com](http://www.emapsite.com)  
[sales@emapsite.com](mailto:sales@emapsite.com)

© Crown copyright and database rights 2015 Ordnance Survey 100035207

Production date: 20 December 2016

To view map legend click here [Legend](#)





## Site Details:

Client Ref: EMS\_398519\_532947  
Report Ref: EMS-398519\_532947\_LS\_4\_3  
Grid Ref: 631973, 141393

Map Name: County Series

Map date: 1937

Scale: 1:2,500

Printed at: 1:2,500



Surveyed 1937  
Revised 1937  
Edition N/A  
Copyright N/A  
Levelled N/A



Produced by  
Groundsure Insights  
[www.groundsure.com](http://www.groundsure.com)

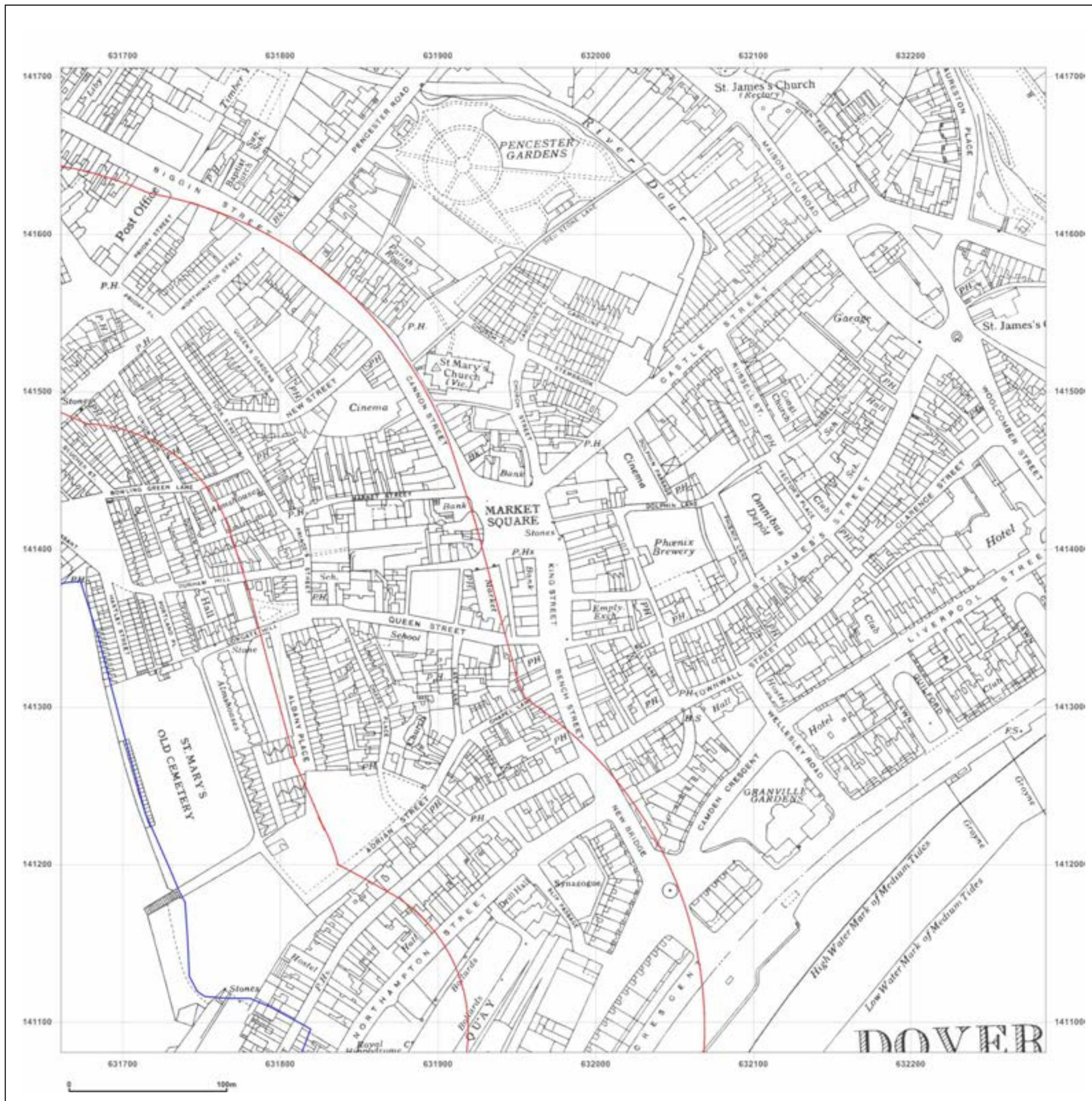


Supplied by:  
[www.emapsite.com](http://www.emapsite.com)  
[sales@emapsite.com](mailto:sales@emapsite.com)

© Crown copyright and database rights 2015 Ordnance Survey 100035207

Production date: 20 December 2016

To view map legend click here [Legend](#)





## Site Details:

Client Ref: EMS\_398519\_532947  
Report Ref: EMS-398519\_532947\_LS\_4\_3  
Grid Ref: 631973, 141393

Map Name: National Grid

Map date: 1956

Scale: 1:2,500

Printed at: 1:2,500



Surveyed 1956  
Revised 1956  
Edition 1958  
Copyright N/A  
Levelled 1951

Surveyed 1956  
Revised 1956  
Edition 1957  
Copyright N/A  
Levelled 1951



Produced by  
Groundsure Insights  
[www.groundsure.com](http://www.groundsure.com)



Supplied by:  
[www.emapsite.com](http://www.emapsite.com)  
[sales@emapsite.com](mailto:sales@emapsite.com)

© Crown copyright and database rights 2015 Ordnance Survey 100035207

Production date: 20 December 2016

To view map legend click here [Legend](#)

